




STREET SEGMENT	PCI
 Hesperian Blvd to Southland Dr	68
 Southland Dr to Begin PCC Overpass	20
 End PCC Overpass to Santa Clara St	9

**WINTON AVENUE COMPLETE STREET PROJECT**

**LOCATION MAP**

SCALE: 1"=400'

TOTAL SHEETS:  $\frac{1}{E-xxxx}$  1 of 1

SHEET NO. **1**