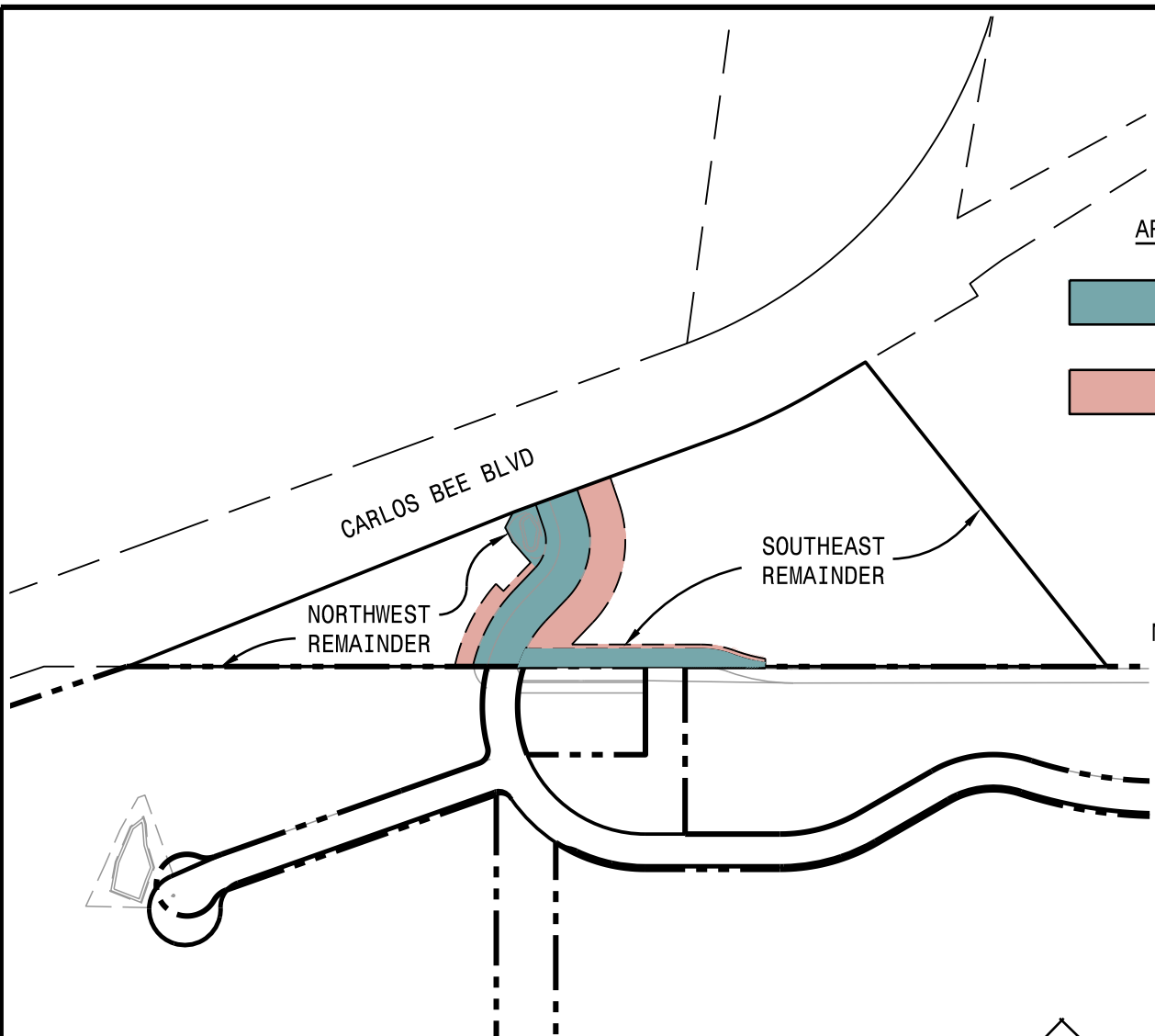




08-21-2020 3:22pm Jacquelyn Bois P:\29018\PLN\EXH-P\BUNKER HILL EXTENSION EASEMENTS\CSUB BUNKER HILL EXTENSION EASEMENTS.DWG
 REFERENCES: P-C-29018; P-P-29018; P-P-29018; Existing Lots OS; Riparian Forest and Stream Extents; D-IP-29018



AREA BREAKDOWN:

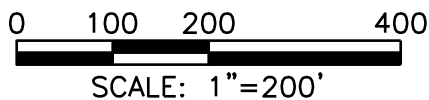
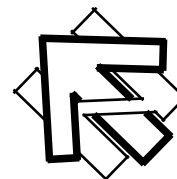
| | | |
|---|------------------------------------|-----------|
|  | PUBLIC ACCESS AND UTILITY EASEMENT | = 0.42 AC |
|  | TEMPORARY CONSTRUCTION EASEMENT | = 0.27 AC |
| | NORTHWEST REMAINDER (TEMP) | = 0.78 AC |
| | SOUTHEAST REMAINDER (TEMP) | = 2.80 AC |

TOTAL PARCEL AREA = 4.27 AC

NOTE:

NORTH WEST AND SOUTH EAST REMAINDER AREAS ABOVE ARE EXCLUSIVE OF THE TEMPORARY CONSTRUCTION EASEMENT. PERMANENT REMAINDER AREAS AFTER RELINQUISHMENT OF TEMPORARY CONSTRUCTION EASEMENTS ARE AS FOLLOWS:

| | |
|---------------------|-----------|
| NORTHWEST REMAINDER | = 0.84 AC |
| SOUTHEAST REMAINDER | = 3.01 AC |



| | | | |
|--|----------------------|-----------------------------------|------------------------|
| BUNKER HILL | | | |
| CITY OF HAYWARD | | CALIFORNIA | |
| MACKAY & SOMPS | | | |
| <small>ENGINEERS</small> | | <small>PLANNERS SURVEYORS</small> | |
| <small>51428 FRANKLIN DR, PLEASANTON, CA 94588 (925)225-0690</small> | | | |
| <small>MACKAY & SOMPS IS NOT RESPONSIBLE FOR THE ACCURACY OR COMPLETENESS OF REPRODUCTIONS OF THIS DOCUMENT THAT ARE GENERATED BY OTHERS FROM ELECTRONIC MEDIA</small> | | | |
| PLEASANTON | 1" = 200' | 08-21-2020 | 29018.000 |
| <small>OFFICE</small> | <small>SCALE</small> | <small>DATE</small> | <small>JOB NO.</small> |