

**ATTACHMENT II - FY 2016 Pavement Rehabilitation Project
Streets List and Location Map**

No.	Street Name	Begin Location	End Location
1	ADDISON WAY	INDUSTRIAL PARKWAY	END
2	AMERICAN AVENUE	CLAWITER ROAD	NATIONAL AVENUE @ SIGN *
3	ARBOR CREST CIRCLE	SILVERTHRONE	SILVERTHRONE PLACE
4	ARMSTRONG STREET	MAIN STREET	END
5	ARNOLD COURT	ALICE STREET	ALICE STREET
6	ATHERTON STREET	D STREET	END
7	B STREET	GRAND AVE	MEEKLAND AVE *
8	BANBURY ST	WILLIMET WAY	BROADMORE AVE *
9	BANBURY ST	BROADMORE AVE	SANTA CLARA *
10	BERRY AVENUE	SILVERTHRONE PLACE	COUNTY CHANNEL
11	BOCA RATON COURT	BOCA RATON STREET	END
12	BOCA RATON STREET	SPEEYHOLLOW AVENUE	SCHOOL ENTRANCE
13	BOCA RATON STREET	CONTESSA STREET	SLEEPY HOLLOW AVENUE
14	BRAE BURN AVENUE	ROUSSEAU STREET	GRESEL STREET
15	BRAE BURN AVENUE	WHEELON AVENUE	GRESEL STREET
16	BROADWAY ST	MISSION BLVD	E 16TH ST *
17	CAPRI AVENUE	PORTSMOUTH AVENUE	W TENNYSON ROAD
18	CARLOS BEE BLVD	OVERLOOK AVE	HAYWARD BLVD *
19	CHESTERFIELD COURT	OLYMPIC AVENUE	CUL-DE-SAC (END)
20	CORONADO STREET	FLORIDA STREET	ORLANDO AVENUE
21	DAHILL LANE	LINDEN STREET	END
22	DAHILL LANE	LINDEN STREET	LINDEN STREET
23	DAVIS AVE	CABOT BLVD	FORBES AVE *
24	DAVIS CT	FORBES AVE	END *
25	DECATUR WAY	EVERGLADE STREET	MIAMI AVENUE *
26	DOWNEN PL	SANTA CLARA ST	MACKENZIE PL *
27	E 10TH STREET	JEFFERSON STREET	CUL DE SAC (END)
28	E 15TH ST	WEBSTER ST	CALHOUN ST *
29	EUGENIA AVE	HESSE DR	TULIP AVE *
30	FARMHILL DRIVE	DOBBEL AVENUE	PINEWOOD DRIVE
31	FRANCISCO STREET	WILLIS AVENUE	D STREET
32	FREITAS DRIVE	PEYTON DRIVE	RAYMOND DRIVE
33	HARRIS CT	TYRELL AVE	END *
34	HARRIS RD	TYRELL AVE	MANON AVE *
35	HAYWARD BOULEVARD	FARMHILL DRIVE	SKYLINE DRIVE
36	HEMMINGWAY COURT	SPENCER LANE	CUL-DE-SAC (END)
37	HESPERIAN FRONTAGE ROAD	PHILLIPS WAY	POLE #20550
38	HOLYOKE AVENUE	SPALDING STREET	BRANAUGH COURT
39	HOLYOKE AVENUE	BRANAUGH COURT	MEDITERRANEAN AVENUE
40	IRONWOOD COURT	DEPOT ROAD	END

* NEW STREET SEGMENT ADDED AFTER MARCH 15, 2016 CITY COUNCIL MEETING (41 TOTAL NEW STREET SEGMENTS).

**ATTACHMENT II - FY 2016 Pavement Rehabilitation Project
Streets List and Location Map**

No.	Street Name	Begin Location	End Location
41	JANE A VENUE	STEEL STREET	HARDER ROAD
42	JANE COURT	JANE AVENUE	IN BULB (CUL-DE-SAC)
43	KELLOGG AVE	MISSION BLVD	CALHOUN ST *
44	LA MESA DRIVE	RESERVOIR (STRUCTURE)	EL PORTAL DRIVE
45	LA MESA DRIVE	FARMHILL DRIVE	RESEVOIR (STRUCTURE)
46	LA MESA DRIVE	EL PORTAL DRIVE	SKYLINE DRIVE
47	LILLA ROAD	SEQUOIA ROAD	LONGWOOD AVENUE
48	LINDEN ST	B ST	DAHILL LN *
49	LINDEN ST	DAHILL LN	DAHILL LN *
50	LUVENA DRIVE	SORENSEN ROAD	COLETTE STREET
51	MARIN AVENUE	HESPERIAN BOULEVARD FRONTAGE ROAD	VICTORY DRIVE
52	MCKEEVER AVENUE	MAIN STREET	MAPLE COURT
53	MEDITERRANEAN AVENUE	CHANCE STREET	TAYLOR AVENUE *
54	MEDITERRANEAN AVENUE	TAYLOR AVENUE	SOUTHWEST OF VENTNOR
55	MEDITERRANEAN AVENUE	VENTNOR COURT	HOLYOKE AVENUE
56	MERRITT LANE	KAY AVENUE	LINDENWOOD WAY
57	MOCINE AVENUE	GOODWIN STREET	HARDER ROAD
58	MORNINGSIDE DRIVE	TAHOE AVENUE	ARF AVENUE *
59	NATIONAL AVENUE	AMERICAN AVENUE @ SIGN	CLAWITER ROAD *
60	OCALA ST	PORTSMOUTH AVE	END *
61	OTTER COURT	FALLBROOK DRIVE	END
62	PANAMA STREET	CALAROGA AVENUE	DECATUR WAY
63	PIONEER AVENUE	MISTLETOE DRIVE	KIRKWOOD DRIVE *
64	PLEASANT HILL COURT	ROUNDHILL DRIVE	CUL DE SAC (END) *
65	POPPYWOOD COURT	SILVERTHRONE PLACE	END
66	PRESTWICK AVE	FAIRWAY ST	NASSAU LN *
67	PRESTWICK STREET	ROUSSEAU STREET	FAIRWAY STREET *
68	PRESTWICK STREET	NASSAU LANE	ST ANDREWS STREET *
69	ROMEY LANE	UPLAND WAY	LORAND WAY
70	ROUNDHILL DRIVE	NORTH ENTRANCE FROM FARM HILL	35 FEET WEST OF FALLEN LEAF COURT *
71	ROUNDHILL DRIVE	35 FEET WEST/OF FALLEN LEAF COURT	78 FEET SOUTHWEST OF HARVEST COURT *
72	ROUNDHILL DRIVE	78 FEET SOUTHWEST OF HARVEST COURT	SOUTH ENTRANCE FROM FARM HILL *
73	ROUSSEAU STREET	BRAE BURN AVENUE	MISSION BOULEVARD
74	SANDOVAL WAY	HUNTWOOD AVENUE	PAVEMENT CHANGE AT 651 SANDOVAL WAY
75	SEAVER CT	SEAVER ST	CUL DE-SAC *
76	SEAVER ST	CATHY WY	BARNARD ST *
77	SEAVER ST	BARNARD ST	FRY LN *

* NEW STREET SEGMENT ADDED AFTER MARCH 15, 2016 CITY COUNCIL MEETING (41 TOTAL NEW STREET SEGMENTS).

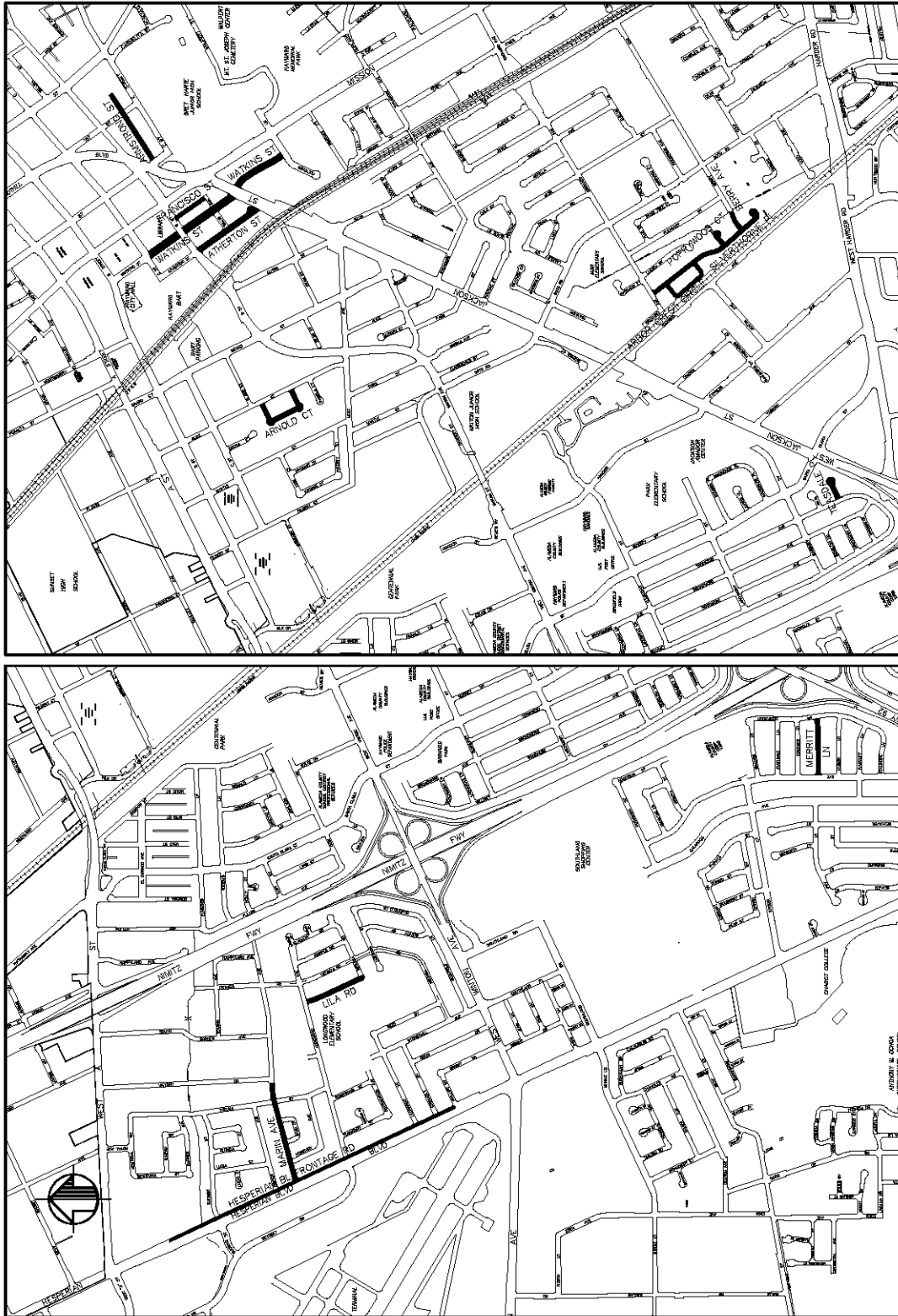
**ATTACHMENT II - FY 2016 Pavement Rehabilitation Project
Streets List and Location Map**

78	SHERIDAN LN	THAIS LN	GADING RD *
79	SILVERTHRONE PLACE	ORCHARD AVENUE	END
No.	Street Name	Begin Location	End Location
80	SPALDING STREET	TAYLOR AVENUE	HOLYOKE AVENUE
81	SPENCER LANE	DOBBEL AVENUE	HAYWARD BOULEVARD *
82	STONEHAVEN COURT	TAYLOR AVENUE	END
83	STRATFORD ROAD	RUUS LANE	INDUSTRIAL PARKWAY
84	STRATFORD ROAD	INDUSTRIAL PARKWAY	ADDISON WAY
85	TAHOE AVENUE	HESPERIAN BOULEVARD	PEACHTREE DRIVE
86	TAHOE AVENUE	100 FEET EAST OF CABRINI DRIVE	MORNINGSIDE DRIVE *
87	TAHOE COURT	TAHOE AVENUE	END (CUL-DE-SAC)
88	TAYLOR AVENUE	INDUSTRIAL PARKWAY	MEDITERRANEAN AVENUE
89	TAYLOR AVENUE	MEDITERRANEAN AVENUE	FOLSOM AVENUE
90	TEASDALE PLACE	TOWNSEND AVENUE	CUL DE-SAC (END)
91	TOWNSEND AVENUE	LARCHMONT STREET	WILLIMET WAY *
92	TOWNSEND AVENUE	ELMHURST STREET	LARCHMONT STREET *
93	TRAFALGAR ST	THAYER AVE	ADRIAN AVE *
94	WATKINS STREET	JACKSON STREET	C STREET
95	WATKINS STREET	FLETCHER LANE	JACKSON STREET
96	WHEELON AVENUE	BRAE BURN AVENUE	REVERE AVENUE
97	WILLIMET WAY	AT END NORTH OF BROADMORE AVENUE	LARCHMONT STREET *
98	WILLIMET WAY	LARCHMONT STREET	TOWNSEND AVENUE *
99	WOODACRE AVENUE	BANBURY STREET	ELMHURST STREET *

* NEW STREET SEGMENT ADDED AFTER MARCH 15, 2016 CITY COUNCIL MEETING (41 TOTAL NEW STREET SEGMENTS).



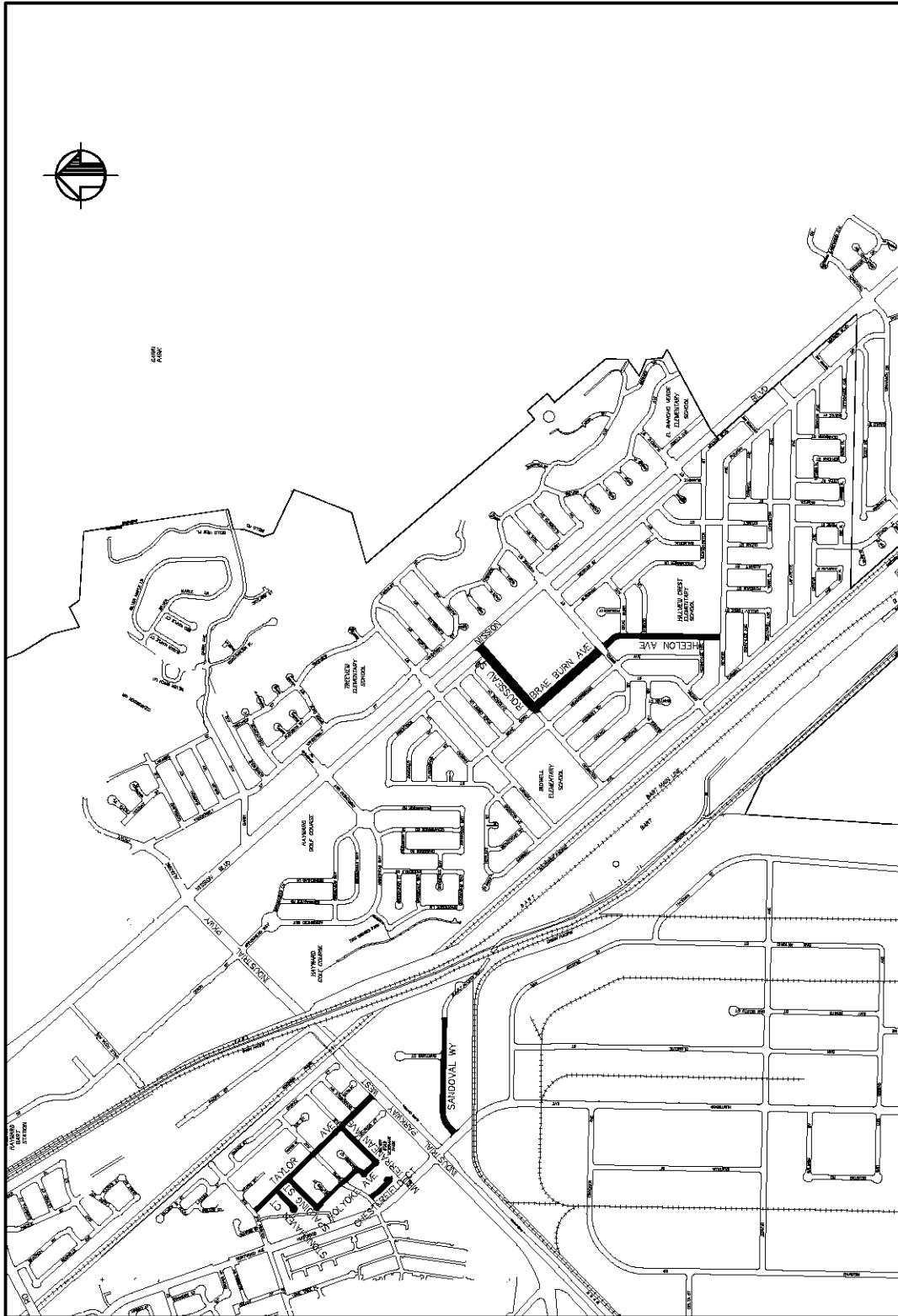
LOCATION MAP
FY2016 PAVEMENT REHABILITATION PROJECT



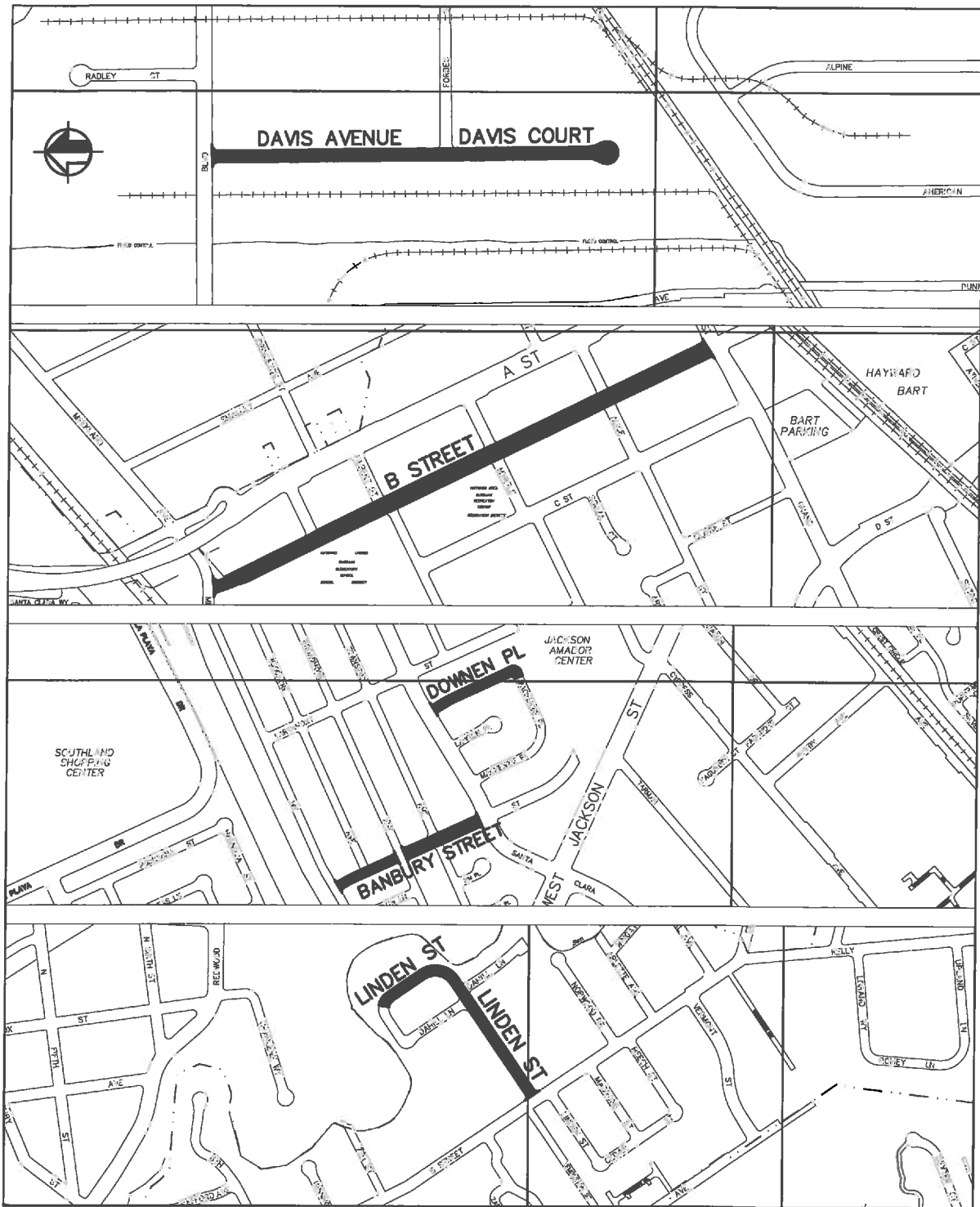
**LOCATION MAP
FY2016 PAVEMENT REHABILITATION PROJECT**



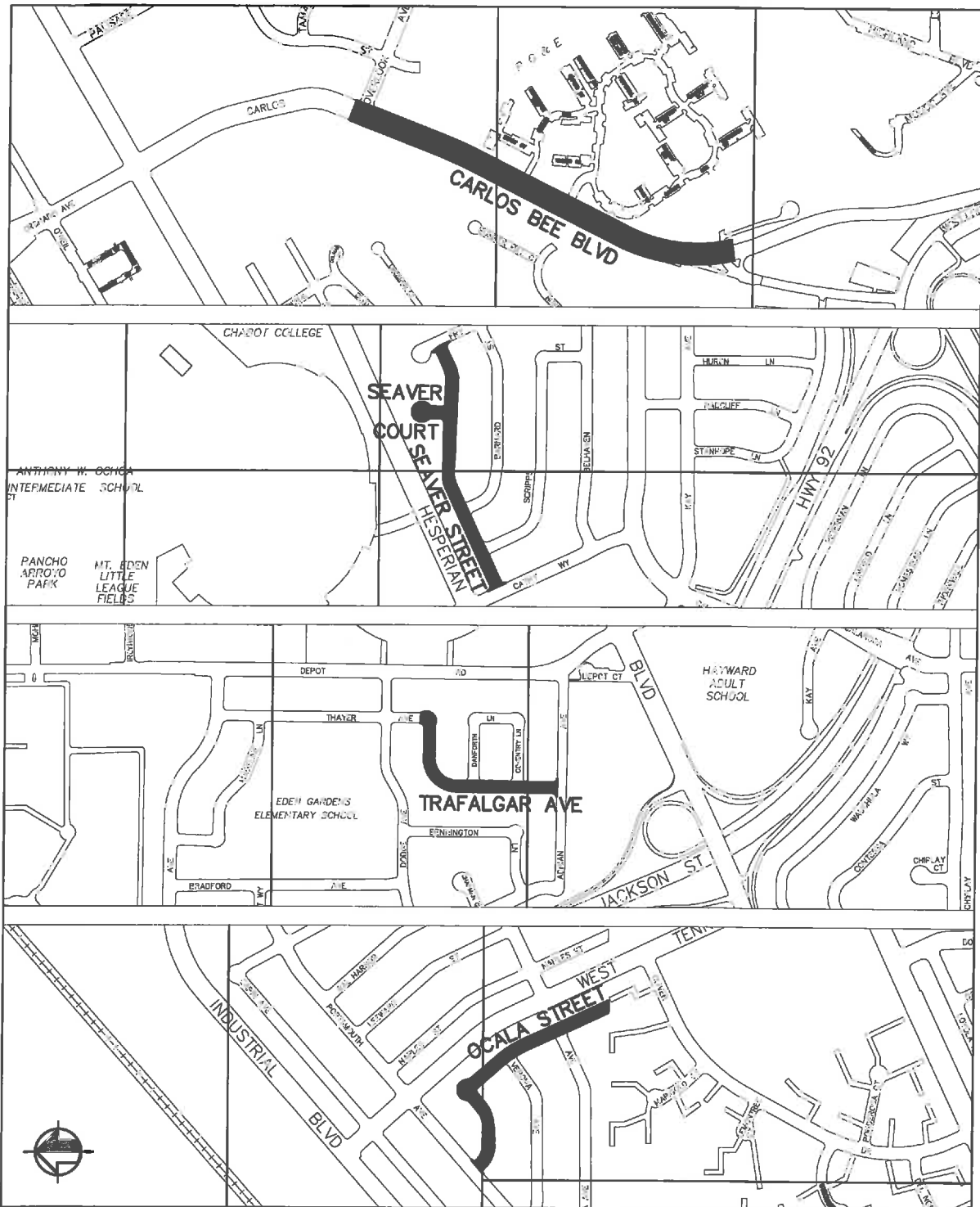
**LOCATION MAP
FY2016 PAVEMENT REHABILITATION PROJECT**



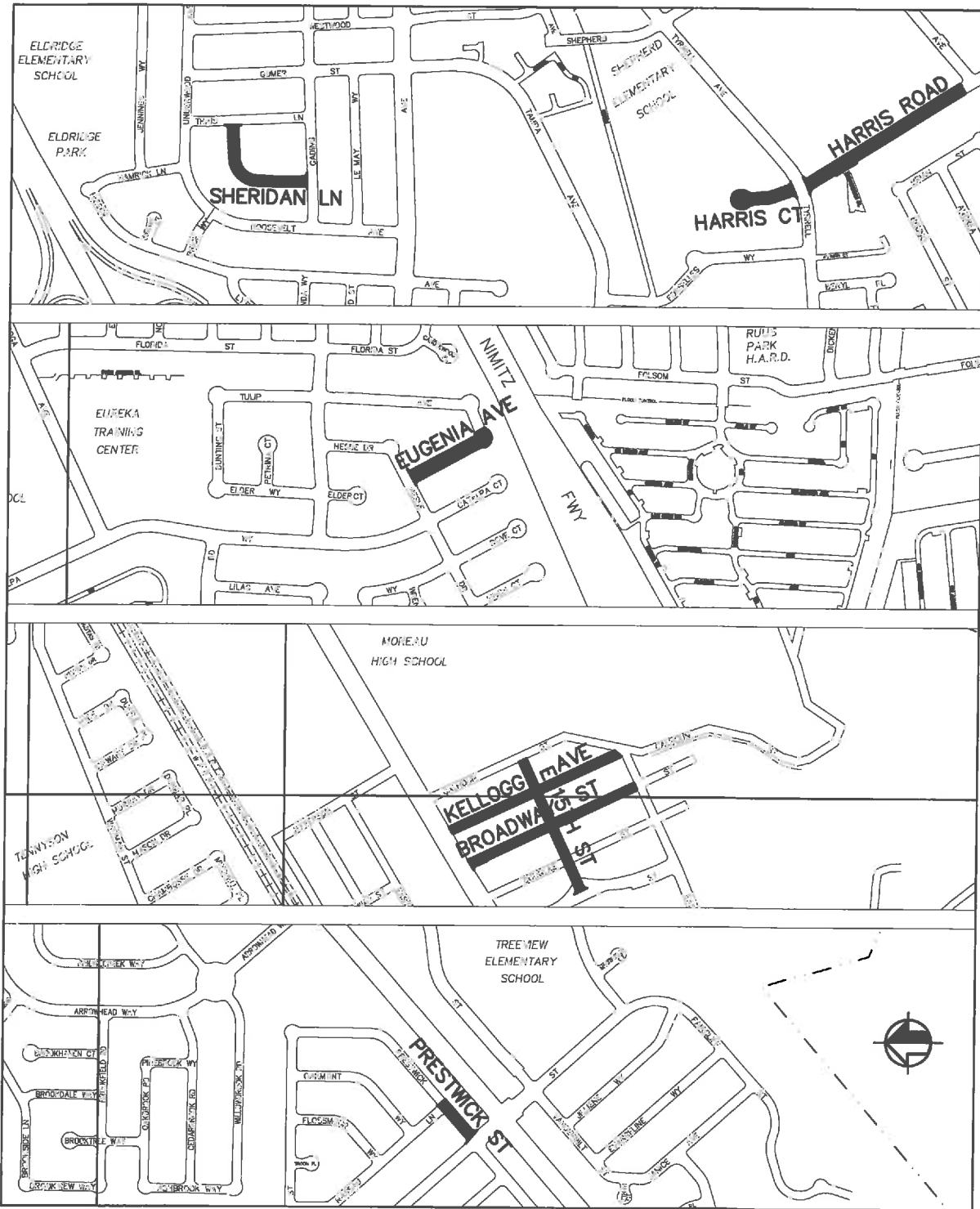
**LOCATION MAP
FY2016 PAVEMENT REHABILITATION PROJECT**



**LOCATION MAP
FY2016 PAVEMENT REHABILITATION PROJECT**



**LOCATION MAP
FY2016 PAVEMENT REHABILITATION PROJECT**



**LOCATION MAP
FY2016 PAVEMENT REHABILITATION PROJECT**