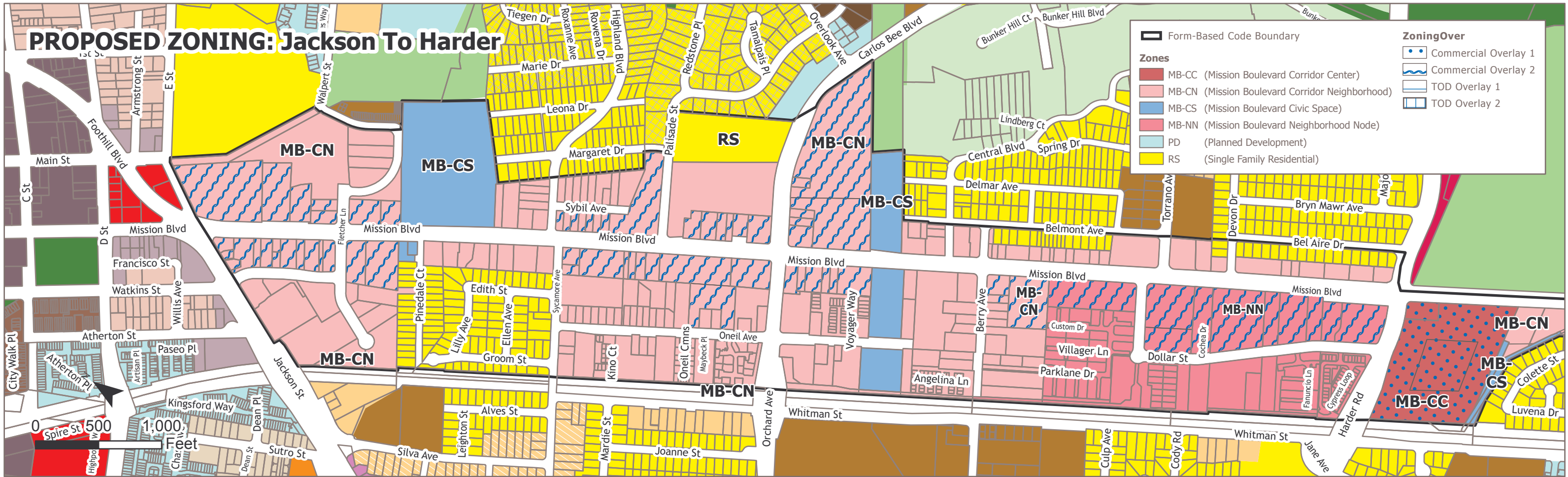
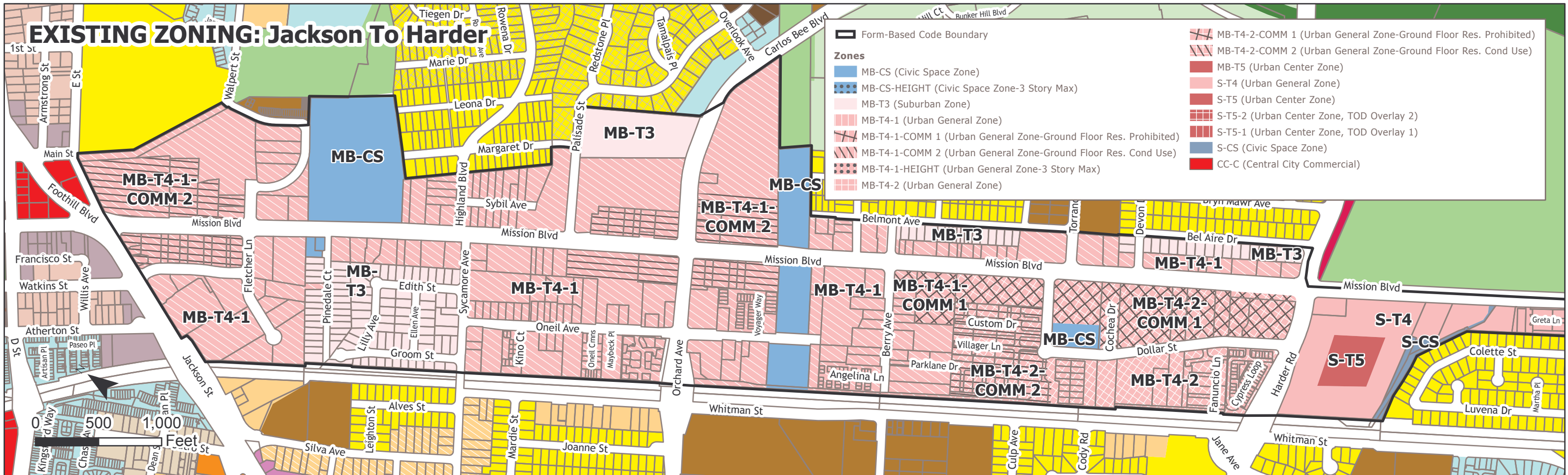


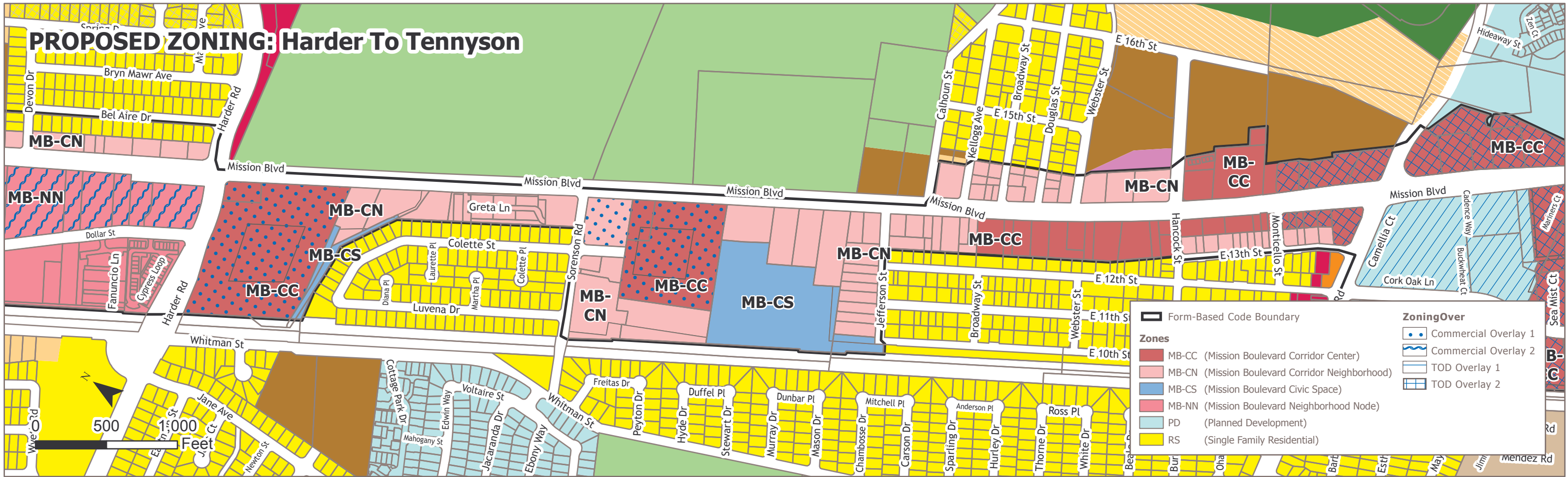
PROPOSED ZONING: Jackson To Harder



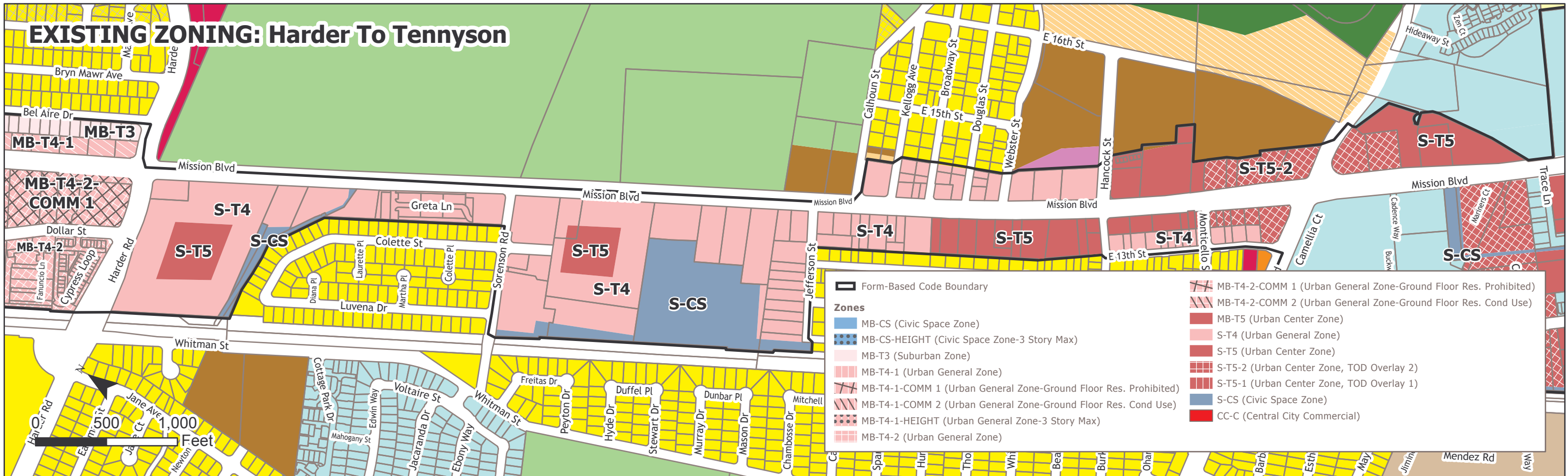
EXISTING ZONING: Jackson To Harder



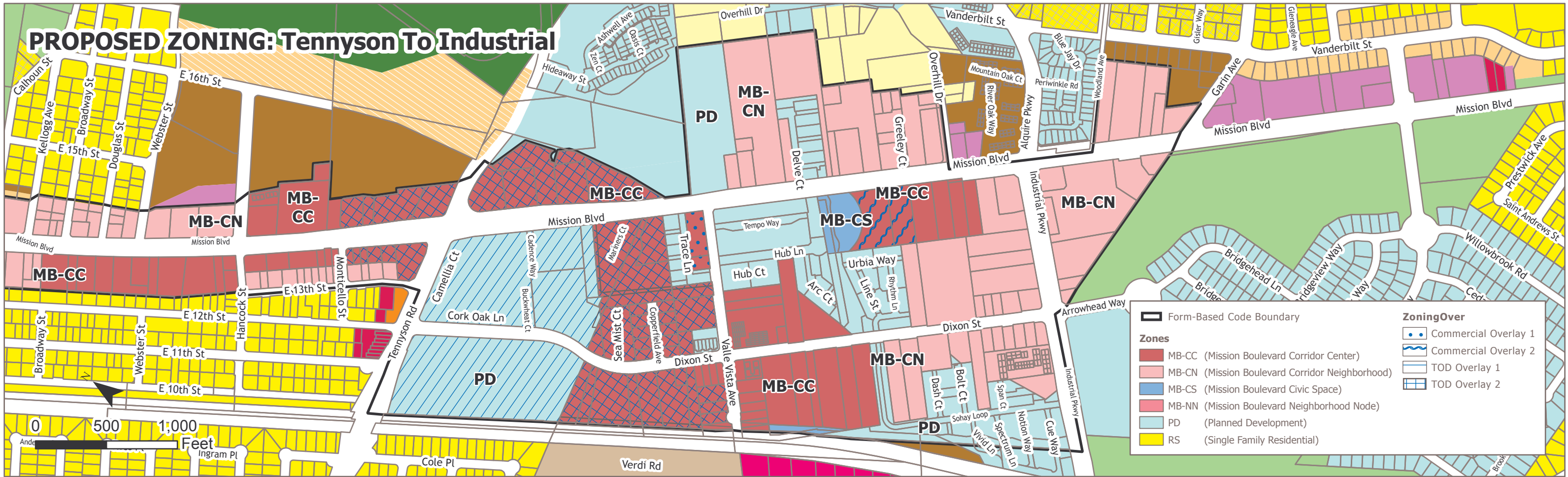
PROPOSED ZONING: Harder To Tennyson



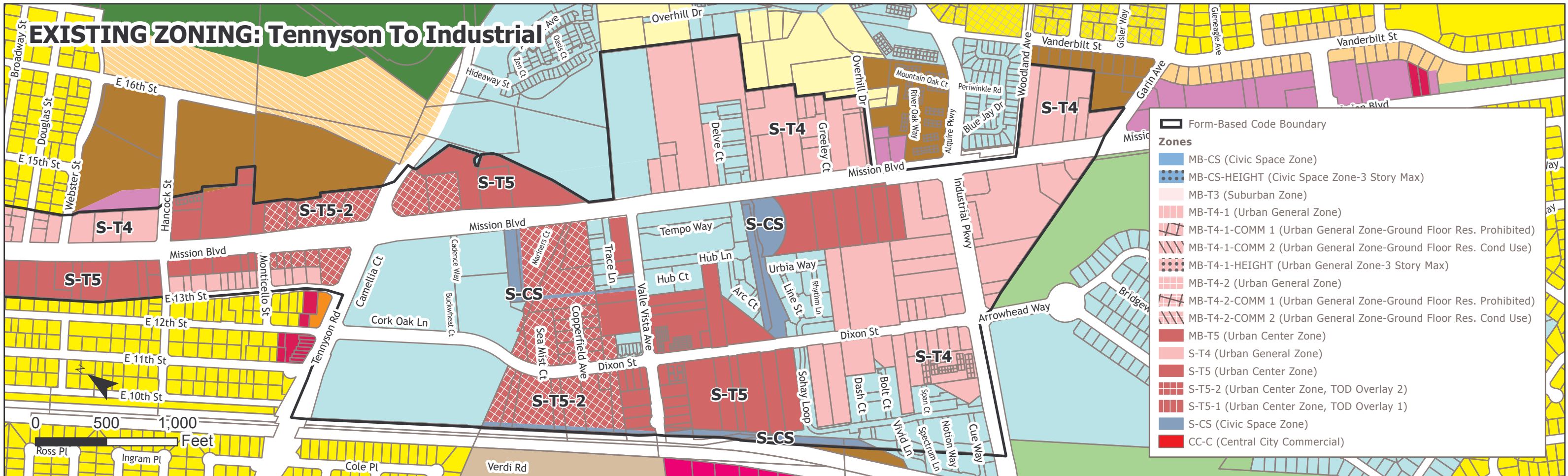
EXISTING ZONING: Harder To Tennyson



PROPOSED ZONING: Tennyson To Industrial



EXISTING ZONING: Tennyson To Industrial



ATTACHMENT IV

Existing and Proposed Zoning for Mission Boulevard Form-Based Code Parcels				
Parcel Address	Assessor Parcel No. (APN)	Existing Zoning with Overlay	Proposed Zoning District	Proposed Overlay
MISSION BLVD	452-0088-012-00	S-T4	MB-CN	
MISSION BLVD	452-0088-011-00	S-T4	MB-CN	
MISSION BLVD	452-0088-010-00	S-T4	MB-CN	
MISSION BLVD	452-0088-009-00	S-T4	MB-CN	
MISSION BLVD	452-0088-008-00	S-T4	MB-CN	
MISSION BLVD	452-0088-007-00	S-T4	MB-CN	
MISSION BLVD	452-0088-006-00	S-T4	MB-CN	
MISSION BLVD	452-0088-005-00	S-T4	MB-CN	
MISSION BLVD	452-0088-004-00	S-T4	MB-CN	
MISSION BLVD	452-0088-003-00	S-T4	MB-CN	
MISSION BLVD	452-0088-002-00	S-T4	MB-CN	
MISSION BLVD	452-0088-001-00	S-T4	MB-CN	
28406 E 13TH ST	452-0084-099-02	S-T4	MB-CN	
28458 E 13TH ST	452-0084-098-00	S-T4	MB-CN	
28470 E 13TH ST	452-0084-097-00	S-T4	MB-CN	
28538 E 13TH ST	452-0084-096-00	S-T4	MB-CN	
650 TENNYSON RD	452-0084-095-05	S-T5-2	MB-CC	TOD Overlay 2
28529 MISSION BLVD	452-0084-090-00	S-T5-2	MB-CC	TOD Overlay 2
28521 MISSION BLVD	452-0084-089-00	S-T5-2	MB-CC	TOD Overlay 2
28495 MISSION BLVD	452-0084-088-00	S-T5-2	MB-CC	TOD Overlay 2
28485 MISSION BLVD	452-0084-087-00	S-T5-2	MB-CC	TOD Overlay 2
28475 MISSION BLVD	452-0084-086-02	S-T5-2	MB-CC	TOD Overlay 2
28200 E 13TH ST	452-0084-085-02	S-T4	MB-CN	
28200 E 13TH ST	452-0084-084-00	S-T4	MB-CN	
28202 E 13TH ST	452-0084-083-00	S-T4	MB-CN	

Parcel Address	Assessor Parcel No. (APN)	Existing Zoning with Overlay	Proposed Zoning District	Proposed Overlay
28240 E 13TH ST	452-0084-082-00	S-T4	MB-CN	
28276 E 13TH ST	452-0084-081-00	S-T4	MB-CN	
28298 E 13TH ST	452-0084-080-00	S-T4	MB-CN	
28320 E 13TH ST	452-0084-079-00	S-T4	MB-CN	
28348 E 13TH ST	452-0084-078-00	S-T4	MB-CN	
28368 E 13TH ST	452-0084-077-00	S-T4	MB-CN	
28390 E 13TH ST	452-0084-076-02	S-T4	MB-CN	
28293 MISSION BLVD	452-0084-075-02	S-T5	MB-CC	
28285 MISSION BLVD	452-0084-074-00	S-T5	MB-CC	
MISSION BLVD	452-0084-073-00	S-T5	MB-CC	
28257 MISSION BLVD	452-0084-072-00	S-T5	MB-CC	
28149 MISSION BLVD	452-0084-070-01	S-T5	MB-CC	
28105 MISSION BLVD	452-0084-069-02	S-T5	MB-CC	
650 HANCOCK ST	452-0080-045-01	S-T5, RS	MB-CC, RS	
28075 MISSION BLVD	452-0080-043-02	S-T5	MB-CC	
28049 MISSION BLVD	452-0080-042-00	S-T5	MB-CC	
28001 MISSION BLVD	452-0080-039-02	S-T5	MB-CC	
27955 MISSION BLVD	452-0080-038-03	S-T5, RS	MB-CC, RS	
27931 MISSION BLVD	452-0080-037-00	S-T5	MB-CC	
27369 MISSION BLVD	452-0068-112-00	S-T4	MB-CN	
27423 MISSION BLVD	452-0068-111-00	S-T4	MB-CN	
520 JEFFERSON ST	452-0068-095-03	S-T4, S-CS	MB-CS	
27550 E 12TH ST	452-0068-034-02	S-T4, RS	MB-CN, RS	
27580 E 12TH ST	452-0068-031-01	S-T4, RS	MB-CN, RS	
27695 MISSION BLVD	452-0068-030-01	S-T4, RS	MB-CC, RS	
27823 MISSION BLVD	452-0068-024-06	S-T5	MB-CC	
27915 MISSION BLVD	452-0068-024-05	S-T5	MB-CC	
27795 MISSION BLVD	452-0068-024-03	S-T5	MB-CC	

Parcel Address	Assessor Parcel No. (APN)	Existing Zoning with Overlay	Proposed Zoning District	Proposed Overlay
27787 MISSION BLVD	452-0068-023-00	S-T5	MB-CC	
27703 MISSION BLVD	452-0068-022-00	S-T5	MB-CC	
27641 MISSION BLVD	452-0068-020-04	S-T4	MB-CN	
27651 MISSION BLVD	452-0068-020-03	S-T4	MB-CN	
27575 MISSION BLVD	452-0068-019-00	S-T4	MB-CN	
27541 MISSION BLVD	452-0068-018-00	S-T4	MB-CN	
27511 MISSION BLVD	452-0068-017-00	S-T4	MB-CN	
27467 MISSION BLVD	452-0068-016-01	S-T4	MB-CN	
27451 MISSION BLVD	452-0068-014-02	S-T4	MB-CN	
629 JEFFERSON ST	452-0068-013-00	S-T4	MB-CN	
620 JEFFERSON ST	452-0068-011-02	S-T4	MB-CN	
604 JEFFERSON ST	452-0068-010-00	S-T4	MB-CN	
592 JEFFERSON ST	452-0068-009-00	S-T4	MB-CN	
586 JEFFERSON ST	452-0068-008-00	S-T4	MB-CN	
574 JEFFERSON ST	452-0068-007-01	S-T4	MB-CN	
556 JEFFERSON ST	452-0068-005-02	S-T4	MB-CN	
542 JEFFERSON ST	452-0068-004-02	S-T4	MB-CN	
532 JEFFERSON ST	452-0068-002-01	S-T4	MB-CN	
SORENSEN RD	452-0056-017-00	S-T4	MB-CN	
26953 MISSION BLVD	452-0056-016-00	S-T5, S-T4	MB-CC	Commercial Overlay 1
26825 COLETTE ST	452-0056-015-00	S-T4	MB-CN	
605 SORENSON RD	452-0056-014-00	S-CS, S-T4	MB-CN	
26869 MISSION BLVD	452-0056-013-00	S-CS, S-T4	MB-CN	
MISSION BLVD	452-0056-009-02	S-CS, S-T4	MB-CS	
27283 MISSION BLVD	452-0056-008-00	S-T4	MB-CN	
27177 MISSION BLVD	452-0056-007-00	S-T4	MB-CN	
27151 MISSION BLVD	452-0056-006-00	S-T4	MB-CN	

Parcel Address	Assessor Parcel No. (APN)	Existing Zoning with Overlay	Proposed Zoning District	Proposed Overlay
27143 MISSION BLVD	452-0056-005-00	S-T4	MB-CN	
26801 MISSION BLVD	452-0056-003-00	S-T5, S-T4	MB-CC	Commercial Overlay 1
677 SORENSON RD	452-0056-002-01	S-T4	MB-CN	
26781 MISSION BLVD	452-0056-001-15	S-T4	MB-CN	Commercial Overlay 1
26601 MISSION BLVD	452-0036-112-00	S-T4	MB-CN	
WHITMAN ST	452-0020-011-00	S-CS	MB-CS	
MISSION BLVD	452-0020-010-02	S-CS	MB-CS	
26231 MISSION BLVD	452-0020-009-01	S-T5, S-T4	MB-CC	Commercial Overlay 1
26359 MISSION BLVD	452-0020-008-00	S-T4	MB-CN	
26295 MISSION BLVD	452-0020-007-06	S-T4, S-CS	MB-CN	
26253 MISSION BLVD	452-0020-006-11	S-T4, S-CS	MB-CN	
MISSION BLVD	452-0020-006-10	S-CS	MB-CS	
26135 MISSION BLVD	452-0020-004-03	S-T4	MB-CC	Commercial Overlay 1
25870 MISSION BLVD	445-0230-025-00	MB-T4-1	MB-CN	
25886 MISSION BLVD	445-0230-024-00	MB-T4-1	MB-CN	
25900 MISSION BLVD	445-0230-023-00	MB-T4-1	MB-CN	
25926 MISSION BLVD	445-0230-022-00	MB-T4-1	MB-CN	
25962 MISSION BLVD	445-0230-021-00	MB-T4-1	MB-CN	
26070 MISSION BLVD	445-0230-020-00	MB-T4-1	MB-CN	
882 HARDER RD	445-0230-019-00	MB-T3	RS	
25907 BEL AIRE DR	445-0230-018-00	MB-T3	RS	
25899 BEL AIRE DR	445-0230-017-00	MB-T3	RS	
25891 BEL AIRE DR	445-0230-016-00	MB-T3	RS	
25883 BEL AIRE DR	445-0230-015-00	MB-T3	RS	

Parcel Address	Assessor Parcel No. (APN)	Existing Zoning with Overlay	Proposed Zoning District	Proposed Overlay
25875 BEL AIRE DR	445-0230-014-00	MB-T3	RS	
25867 BEL AIRE DR	445-0230-013-00	MB-T3	RS	
25859 BEL AIRE DR	445-0230-012-00	MB-T3	RS	
25851 BEL AIRE DR	445-0230-011-00	MB-T3	RS	
25843 BEL AIRE DR	445-0230-010-00	MB-T3	RS	
25835 BEL AIRE DR	445-0230-009-00	MB-T3	RS	
25827 BEL AIRE DR	445-0230-008-00	MB-T3	RS	
25815 BEL AIRE DR	445-0230-007-00	MB-T3	RS	
25807 BEL AIRE DR	445-0230-006-00	MB-T3	RS	
25799 BEL AIRE DR	445-0230-005-00	MB-T3	RS	
25791 BEL AIRE DR	445-0230-004-00	MB-T3	RS	
25783 BEL AIRE DR	445-0230-003-00	MB-T3	RS	
938 DEVON DR	445-0230-002-00	MB-T3	RS	
25856 MISSION BLVD	445-0230-001-00	MB-T4-1	MB-CN	
BELMONT AVE	445-0220-142-01	MB-T3	RS	
25336 MISSION BLVD	445-0220-141-01	MB-T4-1	MB-CN	
25714 MISSION BLVD	445-0220-133-03	MB-T4-1	MB-CN	
25718 MISSION BLVD	445-0220-132-00	MB-T4-1	MB-CN	
931 DEVON DR	445-0220-131-00	MB-T3	RS	
947 DEVON DR	445-0220-130-00	MB-T3	RS	
25700 MISSION BLVD	445-0220-115-00	MB-T4-1	MB-CN	
25392 MISSION BLVD	445-0220-023-00	MB-T4-1	MB-CN	
MISSION BLVD	445-0220-022-00	MB-T4-1	MB-CN	
25400 MISSION BLVD	445-0220-021-00	MB-T4-1	MB-CN	
25462 MISSION BLVD	445-0220-020-00	MB-T4-1	MB-CN	
25486 MISSION BLVD	445-0220-019-00	MB-T4-1	MB-CN	
25508 MISSION BLVD	445-0220-018-00	MB-T4-1	MB-CN	
25516 MISSION BLVD	445-0220-017-00	MB-T4-1	MB-CN	

Parcel Address	Assessor Parcel No. (APN)	Existing Zoning with Overlay	Proposed Zoning District	Proposed Overlay
25640 MISSION BLVD	445-0220-016-00	MB-T4-1	MB-CN	
25507 BELMONT AVE	445-0220-015-00	MB-T3	RS	
25499 BELMONT AVE	445-0220-014-00	MB-T3	RS	
25495 BELMONT AVE	445-0220-013-00	MB-T3	RS	
25491 BELMONT AVE	445-0220-012-00	MB-T3	RS	
25479 BELMONT AVE	445-0220-011-00	MB-T3	RS	
25467 BELMONT AVE	445-0220-010-00	MB-T3	RS	
BELMONT AVE	445-0220-009-00	MB-T3	RS	
BELMONT AVE	445-0220-008-00	MB-T3	RS	
BELMONT AVE	445-0220-007-00	MB-T3	RS	
BELMONT AVE	445-0220-006-00	MB-T3	RS	
BELMONT AVE	445-0220-005-00	MB-T3	RS	
BELMONT AVE	445-0220-004-00	MB-T3	RS	
BELMONT AVE	445-0220-003-00	MB-T3	RS	
25226 MISSION BLVD	445-0210-087-01	MB-T4-1	MB-CN	
25277 BELMONT AVE	445-0210-086-01	MB-T3	RS	
25176 MISSION BLVD	445-0210-051-04	MB-T4-1	MB-CN	
MISSION BLVD	445-0210-051-03	MB-T3, MB-T4-1	MB-CN	
25220 MISSION BLVD	445-0210-048-00	MB-T4-1	MB-CN	
25224 MISSION BLVD	445-0210-047-00	MB-T4-1	MB-CN	
25247 BELMONT AVE	445-0210-042-00	MB-T3	RS	
25243 BELMONT AVE	445-0210-041-00	MB-T3	RS	
25223 BELMONT AVE	445-0210-040-00	MB-T3	RS	
25168 MISSION BLVD	445-0210-033-00	MB-T4-1	MB-CN	
	445-0210-032-04	MB-CS	MB-CS	
896 CENTRAL BLVD	445-0210-010-00	MB-T4-1	MB-CN	
862 CENTRAL BLVD	445-0210-009-01	MB-T4-1	MB-CN	
25144 MISSION BLVD	445-0210-007-01	MB-T4-1	MB-CN	

Parcel Address	Assessor Parcel No. (APN)	Existing Zoning with Overlay	Proposed Zoning District	Proposed Overlay
25124 MISSION BLVD	445-0210-001-05	MB-T4-1	MB-CN	
25107 BELMONT AVE	445-0210-001-04	MB-T4-1	MB-CN	
25123 BELMONT AVE	445-0210-001-02	MB-T4-1	MB-CN	
25000 MISSION BLVD	445-0200-012-01	MB-T4-1-COMM 2, MB-T4-1	MB-CN	Commercial Overlay 2
24900 MISSION BLVD	445-0200-009-00	MB-T4-1-COMM 2	MB-CN	Commercial Overlay 2
24917 CARLOS BEE BLVD	445-0200-008-00	MB-T4-1-COMM 2	MB-CN	Commercial Overlay 2
24929 CARLOS BEE BLVD	445-0200-007-00	MB-T4-1-COMM 2	MB-CN	Commercial Overlay 2
24953 CARLOS BEE BLVD	445-0200-005-00	MB-T4-1	MB-CN	Commercial Overlay 2
CARLOS BEE BLVD	445-0150-060-00	MB-T3	RS	
24732 MISSION BLVD	445-0150-059-02	MB-T4-1	MB-CN	
24744 MISSION BLVD	445-0150-058-01	MB-T4-1-COMM 2	MB-CN	Commercial Overlay 2
24780 MISSION BLVD	445-0150-056-00	MB-T4-1-COMM 2	MB-CN	Commercial Overlay 2
24802 MISSION BLVD	445-0150-055-00	MB-T4-1-COMM 2	MB-CN	Commercial Overlay 2
24822 MISSION BLVD	445-0150-054-00	MB-T4-1-COMM 2	MB-CN	Commercial Overlay 2
24832 MISSION BLVD	445-0150-053-02	MB-T4-1-COMM 2	MB-CN	Commercial Overlay 2
24874 MISSION BLVD	445-0150-052-01	MB-T4-1-COMM 2	MB-CN	Commercial Overlay 2
24504 SYBIL ST	445-0150-017-00	MB-T4-1	MB-CN	

Parcel Address	Assessor Parcel No. (APN)	Existing Zoning with Overlay	Proposed Zoning District	Proposed Overlay
24516 SYBIL ST	445-0150-016-00	MB-T4-1	MB-CN	
24534 SYBIL ST	445-0150-015-00	MB-T4-1	MB-CN	
24552 SYBIL ST	445-0150-014-00	MB-T4-1	MB-CN	
24556 SYBIL ST	445-0150-013-00	MB-T4-1	MB-CN	
24562 SYBIL ST	445-0150-012-00	MB-T4-1	MB-CN	
24574 SYBIL ST	445-0150-011-00	MB-T4-1	MB-CN	
24586 SYBIL ST	445-0150-010-00	MB-T4-1	MB-CN	
24598 SYBIL ST	445-0150-009-00	MB-T4-1	MB-CN	
24618 MISSION BLVD	445-0150-008-00	MB-T4-1	MB-CN	Commercial Overlay 2
24602 MISSION BLVD	445-0150-007-00	MB-T4-1	MB-CN	Commercial Overlay 2
24588 MISSION BLVD	445-0150-006-00	MB-T4-1	MB-CN	Commercial Overlay 2
24574 MISSION BLVD	445-0150-005-00	MB-T4-1	MB-CN	Commercial Overlay 2
24557 SYBIL ST	445-0150-004-00	MB-T4-1	MB-CN	Commercial Overlay 2
24546 MISSION BLVD	445-0150-003-00	MB-T4-1	MB-CN	Commercial Overlay 2
24518 MISSION BLVD	445-0150-002-00	MB-T4-1	MB-CN	Commercial Overlay 2
24504 MISSION BLVD	445-0150-001-03	MB-T4-1	MB-CN	Commercial Overlay 2
945 HIGHLAND BLVD	445-0140-010-00	MB-T4-1	MB-CN	
933 HIGHLAND BLVD	445-0140-009-00	MB-T4-1	MB-CN	
921 HIGHLAND BLVD	445-0140-008-00	MB-T4-1	MB-CN	
913 HIGHLAND BLVD	445-0140-007-00	MB-T4-1	MB-CN	

Parcel Address	Assessor Parcel No. (APN)	Existing Zoning with Overlay	Proposed Zoning District	Proposed Overlay
909 HIGHLAND BLVD	445-0140-006-02	MB-T4-1	MB-CN	
24456 MISSION BLVD	445-0140-005-01	MB-T4-1	MB-CN	
24400 MISSION BLVD	445-0140-003-00	MB-T4-1	MB-CN	
24326 MISSION BLVD	445-0140-002-00	MB-T4-1	MB-CN	
24176 MISSION BLVD	445-0140-001-00	MB-CS, A	MB-CS, A	
24134 MISSION BLVD	445-0001-014-00	MB-T4-1	MB-CN	Commercial Overlay 2
24122 MISSION BLVD	445-0001-013-00	MB-T4-1	MB-CN	Commercial Overlay 2
921 FLETCHER LN	445-0001-012-00	MB-T4-1	MB-CN	
944 WALPERT ST	445-0001-009-00	MB-T4-1	MB-CN	
936 WALPERT ST	445-0001-008-00	MB-T4-1	MB-CN	
928 WALPERT ST	445-0001-007-00	MB-T4-1	MB-CN	
920 FLETCHER LN	445-0001-006-00	MB-T4-1	MB-CN	
24052 MISSION BLVD	445-0001-004-14	MB-T4-1-COMM 2	MB-CN	Commercial Overlay 2
FLETCHER LN	445-0001-004-13	MB-T4-1	MB-CN	
24060 MISSION BLVD	445-0001-004-09	MB-T4-1-COMM 2	MB-CN	Commercial Overlay 2
FLETCHER LN	445-0001-004-05	MB-T4-1-COMM 2	MB-CN	Commercial Overlay 2
24086 MISSION BLVD	445-0001-003-02	MB-T4-1-COMM 2	MB-CN	Commercial Overlay 2
23950 MISSION BLVD	445-0001-002-00	MB-T4-1-COMM 2	MB-CN	Commercial Overlay 2
1000 E ST	445-0001-001-01	MB-T4-1	MB-CN	
BERRY AVE	444-0082-200-00	MB-T4-2-COMM 2	MB-NN	
BERRY AVE	444-0082-196-00	MB-T4-2-COMM 2	MB-NN	

Parcel Address	Assessor Parcel No. (APN)	Existing Zoning with Overlay	Proposed Zoning District	Proposed Overlay
BERRY AVE	444-0082-191-00	MB-T4-2-COMM 2	MB-NN	
BERRY AVE	444-0082-185-00	MB-T4-2-COMM 2	MB-NN	
BERRY AVE	444-0082-179-00	MB-T4-2-COMM 2	MB-NN	
BERRY AVE	444-0082-174-00	MB-T4-2-COMM 2	MB-NN	
BERRY AVE	444-0082-168-00	MB-T4-2-COMM 2	MB-NN	
BERRY AVE	444-0082-161-00	MB-T4-2-COMM 2	MB-NN	
BERRY AVE	444-0082-156-00	MB-T4-2-COMM 2	MB-NN	
BERRY AVE	444-0082-151-00	MB-T4-2-COMM 2	MB-NN	
BERRY AVE	444-0082-145-00	MB-T4-2-COMM 2	MB-NN	
BERRY AVE	444-0082-139-00	MB-T4-2-COMM 2	MB-NN	
BERRY AVE	444-0082-133-00	MB-T4-2-COMM 2	MB-NN	
BERRY AVE	444-0082-127-00	MB-T4-2-COMM 2	MB-NN	
BERRY AVE	444-0082-120-00	MB-T4-2-COMM 2	MB-NN	
BERRY AVE	444-0082-114-00	MB-T4-2-COMM 2	MB-NN	
BERRY AVE	444-0082-108-00	MB-T4-2-COMM 2	MB-NN	
BERRY AVE	444-0082-102-00	MB-T4-2-COMM 2	MB-NN	
BERRY AVE	444-0082-095-00	MB-T4-2-COMM 2	MB-NN	
BERRY AVE	444-0082-088-00	MB-T4-2-COMM 2	MB-NN	
BERRY AVE	444-0082-081-00	MB-T4-2-COMM 2	MB-NN	
BERRY AVE	444-0082-074-00	MB-T4-2-COMM 2	MB-NN	
BERRY AVE	444-0082-067-00	MB-T4-2-COMM 2	MB-NN	
BERRY AVE	444-0082-060-00	MB-T4-2-COMM 2	MB-NN	
BERRY AVE	444-0082-053-00	MB-T4-1	MB-CN	
BERRY AVE	444-0082-046-00	MB-T4-1	MB-CN	
BERRY AVE	444-0082-039-00	MB-T4-1	MB-CN	
BERRY AVE	444-0082-006-00	MB-T4-2-COMM 2	MB-NN	
BERRY AVE	444-0082-005-00	MB-T4-2-COMM 2	MB-NN	
BERRY AVE	444-0082-004-00	MB-T4-1	MB-CN	

Parcel Address	Assessor Parcel No. (APN)	Existing Zoning with Overlay	Proposed Zoning District	Proposed Overlay
BERRY AVE	444-0082-003-00	MB-T4-2-COMM 2	MB-NN	
BERRY AVE	444-0082-002-00	MB-T4-2-COMM 2	MB-NN	
BERRY AVE	444-0082-001-00	MB-T4-2-COMM 2, MB-T	MB-NN	
25891 DOLLAR ST	444-0081-118-00	MB-T4-2	MB-NN	
25891 DOLLAR ST	444-0081-111-00	MB-T4-2	MB-NN	
25891 DOLLAR ST	444-0081-104-00	MB-T4-2	MB-NN	
25891 DOLLAR ST	444-0081-098-00	MB-T4-2	MB-NN	
25891 DOLLAR ST	444-0081-092-00	MB-T4-2	MB-NN	
25891 DOLLAR ST	444-0081-085-00	MB-T4-2	MB-NN	
25891 DOLLAR ST	444-0081-078-00	MB-T4-2	MB-NN	
25891 DOLLAR ST	444-0081-073-00	MB-T4-2	MB-NN	
25891 DOLLAR ST	444-0081-060-00	MB-T4-2	MB-NN	
25891 DOLLAR ST	444-0081-059-00	MB-T4-2	MB-NN	
25891 DOLLAR ST	444-0081-058-00	MB-T4-2	MB-NN	
COMMON AREA	444-0081-057-00	MB-T4-2	MB-NN	
117 CYPRESS LOOP	444-0081-056-00	MB-T4-2	MB-NN	
115 CYPRESS LOOP	444-0081-055-00	MB-T4-2	MB-NN	
113 CYPRESS LOOP	444-0081-054-00	MB-T4-2	MB-NN	
111 CYPRESS LOOP	444-0081-053-00	MB-T4-2	MB-NN	
COMMON AREA	444-0081-052-00	MB-T4-2	MB-NN	
131 CYPRESS LOOP	444-0081-051-00	MB-T4-2	MB-NN	
129 CYPRESS LOOP	444-0081-050-00	MB-T4-2	MB-NN	
127 CYPRESS LOOP	444-0081-049-00	MB-T4-2	MB-NN	
125 CYPRESS LOOP	444-0081-048-00	MB-T4-2	MB-NN	
123 CYPRESS LOOP	444-0081-047-00	MB-T4-2	MB-NN	
121 CYPRESS LOOP	444-0081-046-00	MB-T4-2	MB-NN	
109 CYPRESS LOOP	444-0081-044-00	MB-T4-2	MB-NN	
107 CYPRESS LOOP	444-0081-043-00	MB-T4-2	MB-NN	

Parcel Address	Assessor Parcel No. (APN)	Existing Zoning with Overlay	Proposed Zoning District	Proposed Overlay
105 CYPRESS LOOP	444-0081-042-00	MB-T4-2	MB-NN	
103 CYPRESS LOOP	444-0081-041-00	MB-T4-2	MB-NN	
101 CYPRESS LOOP	444-0081-040-00	MB-T4-2	MB-NN	
COMMON AREA	444-0081-039-00	MB-T4-2	MB-NN	
135 CYPRESS LOOP	444-0081-038-00	MB-T4-2	MB-NN	
137 CYPRESS LOOP	444-0081-037-00	MB-T4-2	MB-NN	
COMMON AREA	444-0081-036-00	MB-T4-2	MB-NN	
141 CYPRESS LOOP	444-0081-035-00	MB-T4-2	MB-NN	
143 CYPRESS LOOP	444-0081-034-00	MB-T4-2	MB-NN	
145 CYPRESS LOOP	444-0081-033-00	MB-T4-2	MB-NN	
COMMON AREA	444-0081-032-00	MB-T4-2	MB-NN	
151 CYPRESS LOOP	444-0081-031-00	MB-T4-2	MB-NN	
153 CYPRESS LOOP	444-0081-030-00	MB-T4-2	MB-NN	
155 CYPRESS LOOP	444-0081-029-00	MB-T4-2	MB-NN	
157 CYPRESS LOOP	444-0081-028-00	MB-T4-2	MB-NN	
159 CYPRESS LOOP	444-0081-027-00	MB-T4-2	MB-NN	
161 CYPRESS LOOP	444-0081-026-00	MB-T4-2	MB-NN	
163 CYPRESS LOOP	444-0081-025-00	MB-T4-2	MB-NN	
COMMON AREA	444-0081-024-00	MB-T4-2	MB-NN	
25943 DOLLAR ST	444-0081-023-00	MB-T4-2	MB-NN	
25941 DOLLAR ST	444-0081-022-00	MB-T4-2	MB-NN	
25939 DOLLAR ST	444-0081-021-00	MB-T4-2	MB-NN	
25937 DOLLAR ST	444-0081-020-00	MB-T4-2	MB-NN	
25935 DOLLAR ST	444-0081-019-00	MB-T4-2	MB-NN	
25933 DOLLAR ST	444-0081-018-00	MB-T4-2	MB-NN	
COMMON AREA	444-0081-017-00	MB-T4-2	MB-NN	
25927 DOLLAR ST	444-0081-016-00	MB-T4-2	MB-NN	
25925 DOLLAR ST	444-0081-015-00	MB-T4-2	MB-NN	

Parcel Address	Assessor Parcel No. (APN)	Existing Zoning with Overlay	Proposed Zoning District	Proposed Overlay
25923 DOLLAR ST	444-0081-014-00	MB-T4-2	MB-NN	
25921 DOLLAR ST	444-0081-013-00	MB-T4-2	MB-NN	
COMMON AREA	444-0081-005-00	MB-T4-2	MB-NN	
COMMON AREA	444-0081-004-00	MB-T4-2	MB-NN	
COMMON AREA	444-0081-003-00	MB-T4-2	MB-NN	
COMMON AREA	444-0081-002-00	MB-T4-2	MB-NN	
COMMON AREA	444-0081-001-00	MB-T4-2	MB-NN	
24755 ONEIL AVE	444-0079-016-00	MB-T4-1	MB-CN	
722 ONEIL COMMONS	444-0079-015-00	MB-T4-1	MB-CN	
732 ONEIL COMMONS	444-0079-014-00	MB-T4-1	MB-CN	
742 ONEIL COMMONS	444-0079-013-00	MB-T4-1	MB-CN	
752 ONEIL COMMONS	444-0079-012-00	MB-T4-1	MB-CN	
762 ONEIL COMMONS	444-0079-011-00	MB-T4-1	MB-CN	
772 ONEIL COMMONS	444-0079-010-00	MB-T4-1	MB-CN	
782 ONEIL COMMONS	444-0079-009-00	MB-T4-1	MB-CN	
792 ONEIL COMMONS	444-0079-008-00	MB-T4-1	MB-CN	
747 ONEIL COMMONS	444-0079-007-00	MB-T4-1	MB-CN	
737 ONEIL COMMONS	444-0079-006-00	MB-T4-1	MB-CN	
727 ONEIL COMMONS	444-0079-005-00	MB-T4-1	MB-CN	
717 ONEIL COMMONS	444-0079-004-00	MB-T4-1	MB-CN	
702 ONEIL COMMONS	444-0079-003-00	MB-T4-1	MB-CN	
712 ONEIL COMMONS	444-0079-002-00	MB-T4-1	MB-CN	
24709 ONEIL AVE	444-0079-001-00	MB-T4-1	MB-CN	
25971 MISSION BLVD	444-0078-022-00	MB-T4-2-COMM 1	MB-NN	Commercial Overlay 2
25971 MISSION BLVD	444-0078-021-00	MB-T4-2-COMM 1	MB-NN	Commercial Overlay 2
HARDER RD	444-0078-017-01	MB-T4-2	MB-NN	

Parcel Address	Assessor Parcel No. (APN)	Existing Zoning with Overlay	Proposed Zoning District	Proposed Overlay
25915 MISSION BLVD	444-0078-008-05	MB-T4-2-COMM 1	MB-NN	Commercial Overlay 2
25891 MISSION BLVD	444-0078-007-06	MB-T4-2-COMM 1	MB-NN	Commercial Overlay 2
25817 MISSION BLVD	444-0078-006-05	MB-T4-2	MB-NN	
25803 MISSION BLVD	444-0078-006-04	MB-T4-2-COMM 1	MB-NN	Commercial Overlay 2
25715 MISSION BLVD	444-0078-005-05	MB-T4-2-COMM 1	MB-NN	Commercial Overlay 2
25711 DOLLAR ST	444-0078-005-04	MB-T4-2	MB-NN	
25751 DOLLAR ST	444-0078-004-02	MB-T4-2	MB-NN	
25655 DOLLAR ST	444-0078-002-05	MB-T4-2	MB-NN	
25697 MISSION BLVD	444-0078-002-04	MB-T4-2-COMM 1	MB-NN	Commercial Overlay 2
DOLLAR ST	444-0060-046-00	MB-T4-2	MB-NN	
25613 DOLLAR ST 14	444-0060-045-00	MB-T4-2	MB-NN	
25613 DOLLAR ST 13	444-0060-044-00	MB-T4-2	MB-NN	
25613 DOLLAR ST 12	444-0060-043-00	MB-T4-2	MB-NN	
25613 DOLLAR ST 11	444-0060-042-00	MB-T4-2	MB-NN	
25613 DOLLAR ST 10	444-0060-041-00	MB-T4-2	MB-NN	
25613 DOLLAR ST 9	444-0060-040-00	MB-T4-2	MB-NN	
25613 DOLLAR ST 8	444-0060-039-00	MB-T4-2	MB-NN	
25613 DOLLAR ST 7	444-0060-038-00	MB-T4-2	MB-NN	
25613 DOLLAR ST 6	444-0060-037-00	MB-T4-2	MB-NN	
25613 DOLLAR ST 5	444-0060-036-00	MB-T4-2	MB-NN	
25613 DOLLAR ST 4	444-0060-035-00	MB-T4-2	MB-NN	
25613 DOLLAR ST 3	444-0060-034-00	MB-T4-2	MB-NN	
25613 DOLLAR ST 2	444-0060-033-00	MB-T4-2	MB-NN	

Parcel Address	Assessor Parcel No. (APN)	Existing Zoning with Overlay	Proposed Zoning District	Proposed Overlay
25613 DOLLAR ST 1	444-0060-032-00	MB-T4-2	MB-NN	
25571 DOLLAR ST	444-0060-029-02	MB-T4-2-COMM 2	MB-NN	
DOLLAR ST	444-0060-027-06	MB-T4-2-COMM 2, MB-T4-1	MB-NN	
625 BERRY AVE	444-0060-027-05	MB-T4-1	MB-CN	
25601 MISSION BLVD	444-0060-023-10	MB-T4-2-COMM 1, MB-T4-1	MB-NN	Commercial Overlay 2
25501 MISSION BLVD	444-0060-019-07	MB-T4-2-COMM 1	MB-NN	Commercial Overlay 2
711 BERRY AVE	444-0060-012-05	MB-T4-1	MB-CN	
25375 MISSION BLVD	444-0060-012-02	MB-T4-1-COMM 1	MB-CN	Commercial Overlay 2
25225 MISSION BLVD	444-0060-011-00	MB-T4-1-COMM 1	MB-CN	Commercial Overlay 2
773 BERRY AVE	444-0060-010-00	MB-T4-1	MB-CN	Commercial Overlay 2
747 BERRY AVE	444-0060-009-00	MB-T4-1	MB-CN	
737 BERRY AVE	444-0060-008-00	MB-T4-1	MB-CN	
723 BERRY AVE	444-0060-007-00	MB-T4-1	MB-CN	
691 BERRY AVE	444-0060-005-02	MB-T4-1	MB-CN	
661 BERRY AVE	444-0060-003-02	MB-T4-1	MB-CN	
ANGELINA LN	444-0057-107-00	MB-T4-1	MB-CN	
25107 ANGELINA LN 27	444-0057-106-00	MB-T4-1	MB-CN	
25105 ANGELINA LN 26	444-0057-105-00	MB-T4-1	MB-CN	
25103 ANGELINA LN 25	444-0057-104-00	MB-T4-1	MB-CN	
25100 ANGELINA LN 24	444-0057-103-00	MB-T4-1	MB-CN	
25102 ANGELINA LN 23	444-0057-102-00	MB-T4-1	MB-CN	
25104 ANGELINA LN 22	444-0057-101-00	MB-T4-1	MB-CN	
25106 ANGELINA LN 21	444-0057-100-00	MB-T4-1	MB-CN	

Parcel Address	Assessor Parcel No. (APN)	Existing Zoning with Overlay	Proposed Zoning District	Proposed Overlay
25118 ANGELINA LN 20	444-0057-099-00	MB-T4-1	MB-CN	
25120 ANGELINA LN 19	444-0057-098-00	MB-T4-1	MB-CN	
25122 ANGELINA LN 18	444-0057-097-00	MB-T4-1	MB-CN	
25109 ANGELINA LN 17	444-0057-096-00	MB-T4-1	MB-CN	
25111 ANGELINA LN 16	444-0057-095-00	MB-T4-1	MB-CN	
25119 ANGELINA LN 15	444-0057-094-00	MB-T4-1	MB-CN	
25117 ANGELINA LN 14	444-0057-093-00	MB-T4-1	MB-CN	
25115 ANGELINA LN 13	444-0057-092-00	MB-T4-1	MB-CN	
25125 ANGELINA LN 12	444-0057-091-00	MB-T4-1	MB-CN	
25123 ANGELINA LN 11	444-0057-090-00	MB-T4-1	MB-CN	
25128 ANGELINA LN 10	444-0057-089-00	MB-T4-1	MB-CN	
25126 ANGELINA LN 9	444-0057-088-00	MB-T4-1	MB-CN	
25131 ANGELINA LN 8	444-0057-087-00	MB-T4-1	MB-CN	
25129 ANGELINA LN 7	444-0057-086-00	MB-T4-1	MB-CN	
25139 ANGELINA LN 6	444-0057-085-00	MB-T4-1	MB-CN	
25137 ANGELINA LN 5	444-0057-084-00	MB-T4-1	MB-CN	
25135 ANGELINA LN 4	444-0057-083-00	MB-T4-1	MB-CN	
25132 ANGELINA LN 3	444-0057-082-00	MB-T4-1	MB-CN	
25134 ANGELINA LN 2	444-0057-081-00	MB-T4-1	MB-CN	
25136 ANGELINA LN 1	444-0057-080-00	MB-T4-1	MB-CN	
25038 ONEIL AVE	444-0057-078-00	MB-T4-1	MB-CN	
829 VOYAGER WAY	444-0057-077-00	MB-T4-1	MB-CN	
833 VOYAGER WAY	444-0057-076-00	MB-T4-1	MB-CN	
837 VOYAGER WAY	444-0057-075-00	MB-T4-1	MB-CN	
841 VOYAGER WAY	444-0057-074-00	MB-T4-1	MB-CN	
845 VOYAGER WAY	444-0057-073-00	MB-T4-1	MB-CN	
834 VOYAGER WAY	444-0057-072-00	MB-T4-1	MB-CN	
830 VOYAGER WAY	444-0057-071-00	MB-T4-1	MB-CN	

Parcel Address	Assessor Parcel No. (APN)	Existing Zoning with Overlay	Proposed Zoning District	Proposed Overlay
826 VOYAGER WAY	444-0057-070-00	MB-T4-1	MB-CN	
822 VOYAGER WAY	444-0057-069-00	MB-T4-1	MB-CN	
818 VOYAGER WAY	444-0057-068-00	MB-T4-1	MB-CN	
814 VOYAGER WAY	444-0057-067-00	MB-T4-1	MB-CN	
810 VOYAGER WAY	444-0057-066-00	MB-T4-1	MB-CN	
806 VOYAGER WAY	444-0057-065-00	MB-T4-1	MB-CN	
807 CHALLENGER WAY	444-0057-064-00	MB-T4-1	MB-CN	
811 CHALLENGER WAY	444-0057-063-00	MB-T4-1	MB-CN	
815 CHALLENGER WAY	444-0057-062-00	MB-T4-1	MB-CN	
819 CHALLENGER WAY	444-0057-061-00	MB-T4-1	MB-CN	
823 CHALLENGER WAY	444-0057-060-00	MB-T4-1	MB-CN	
827 CHALLENGER WAY	444-0057-059-00	MB-T4-1	MB-CN	
831 CHALLENGER WAY	444-0057-058-00	MB-T4-1	MB-CN	
835 CHALLENGER WAY	444-0057-057-00	MB-T4-1	MB-CN	
25043 DISCOVERER PL	444-0057-056-00	MB-T4-1	MB-CN	
25035 DISCOVERER PL	444-0057-055-00	MB-T4-1	MB-CN	
25027 DISCOVERER PL	444-0057-054-00	MB-T4-1	MB-CN	
25019 DISCOVERER PL	444-0057-053-00	MB-T4-1	MB-CN	
25011 DISCOVERER PL	444-0057-052-00	MB-T4-1	MB-CN	
25003 DISCOVERER PL	444-0057-051-00	MB-T4-1	MB-CN	
850 CHALLENGER WAY	444-0057-050-00	MB-T4-1	MB-CN	
846 CHALLENGER WAY	444-0057-049-00	MB-T4-1	MB-CN	
842 CHALLENGER WAY	444-0057-048-00	MB-T4-1	MB-CN	
838 CHALLENGER WAY	444-0057-047-00	MB-T4-1	MB-CN	
ORCHARD AVE	444-0057-045-01	MB-T4-1, MB-CS	MB-CN	
25045 MISSION BLVD	444-0057-043-00	MB-CS	MB-CS	
ONEIL AVE	444-0057-042-00	MB-CS	MB-CS	
ORCHARD AVE	444-0057-041-04	MB-T4-1	MB-CN	

Parcel Address	Assessor Parcel No. (APN)	Existing Zoning with Overlay	Proposed Zoning District	Proposed Overlay
656 BERRY AVE	444-0057-035-04	MB-T4-1	MB-CN	
664 BERRY AVE	444-0057-035-02	MB-T4-1	MB-CN	
676 BERRY AVE	444-0057-034-03	MB-T4-1	MB-CN	
692 BERRY AVE	444-0057-033-00	MB-T4-1	MB-CN	
748 BERRY AVE	444-0057-031-01	MB-T4-1	MB-CN	
25115 MISSION BLVD	444-0057-029-10	MB-T4-1	MB-CN	
25125 MISSION BLVD	444-0057-029-08	MB-T4-1	MB-CN	
704 BERRY AVE	444-0057-029-04	MB-T4-1	MB-CN	
716 BERRY AVE	444-0057-029-03	MB-T4-1	MB-CN	
25103 MISSION BLVD	444-0057-028-02	MB-T4-1	MB-CN	
24997 MISSION BLVD	444-0057-027-01	MB-T4-1-COMM 2	MB-CN	Commercial Overlay 2
24989 MISSION BLVD	444-0057-024-00	MB-T4-1-COMM 2	MB-CN	Commercial Overlay 2
24975 MISSION BLVD	444-0057-023-00	MB-T4-1-COMM 2	MB-CN	Commercial Overlay 2
24947 MISSION BLVD	444-0057-022-00	MB-T4-1-COMM 2	MB-CN	Commercial Overlay 2
24933 MISSION BLVD	444-0057-021-00	MB-T4-1-COMM 2	MB-CN	Commercial Overlay 2
24919 MISSION BLVD	444-0057-020-04	MB-T4-1-COMM 2	MB-CN	Commercial Overlay 2
825 ORCHARD AVE	444-0057-019-02	MB-T4-1	MB-CN	
24942 ONEIL AVE	444-0057-018-02	MB-T4-1	MB-CN	
25050 ONEIL AVE	444-0057-015-00	MB-T4-1	MB-CN	
25148 ONEIL AVE	444-0057-013-04	MB-T4-1	MB-CN	
25153 ONEIL AVE	444-0057-011-04	MB-T4-1	MB-CN	
25015 ONEIL AVE	444-0057-009-04	MB-T4-1	MB-CN	

Parcel Address	Assessor Parcel No. (APN)	Existing Zoning with Overlay	Proposed Zoning District	Proposed Overlay
25007 ONEIL AVE	444-0057-008-00	MB-T4-1	MB-CN	
25001 ONEIL AVE	444-0057-007-04	MB-T4-1	MB-CN	
ONEIL AVE	444-0057-006-00	MB-T4-1	MB-CN	
24915 ONEIL AVE	444-0057-005-09	MB-T4-1	MB-CN	
ONEIL AVE	444-0036-104-00	MB-T4-1	MB-CN	
24883 ONEIL AVE 19	444-0036-103-00	MB-T4-1	MB-CN	
24891 ONEIL AVE 18	444-0036-102-00	MB-T4-1	MB-CN	
24887 LIMETREE PL 17	444-0036-101-00	MB-T4-1	MB-CN	
24885 LIMETREE PL 16	444-0036-100-00	MB-T4-1	MB-CN	
769 PLANTATION LN 15	444-0036-099-00	MB-T4-1	MB-CN	
749 PLANTATION LN 14	444-0036-098-00	MB-T4-1	MB-CN	
24889 ALDERBERRY PL 13	444-0036-097-00	MB-T4-1	MB-CN	
24873 ALDERBERRY PL 11	444-0036-095-00	MB-T4-1	MB-CN	
24857 ALDERBERRY PL 10	444-0036-094-00	MB-T4-1	MB-CN	
24849 ALDERBERRY PL 9	444-0036-093-00	MB-T4-1	MB-CN	
24841 ALDERBERRY PL 8	444-0036-092-00	MB-T4-1	MB-CN	
24833 ALDERBERRY PL 7	444-0036-091-00	MB-T4-1	MB-CN	
746 PLANTATION LN 6	444-0036-090-00	MB-T4-1	MB-CN	
766 PLANTATION LN 5	444-0036-089-00	MB-T4-1	MB-CN	
24859 ORANGETREE PL 4	444-0036-088-00	MB-T4-1	MB-CN	
24851 ORANGETREE PL 3	444-0036-087-00	MB-T4-1	MB-CN	
24843 ONEIL AVE 2	444-0036-086-00	MB-T4-1	MB-CN	
789 PLANTATION LN 1	444-0036-085-00	MB-T4-1	MB-CN	
24575 ONEIL AVE	444-0036-083-00	MB-T4-1	MB-CN	
710 KINO CT 4	444-0036-082-00	MB-T4-1	MB-CN	
710 KINO CT 3	444-0036-081-00	MB-T4-1	MB-CN	
710 KINO CT 2	444-0036-080-00	MB-T4-1	MB-CN	
710 KINO CT 1	444-0036-079-00	MB-T4-1	MB-CN	

Parcel Address	Assessor Parcel No. (APN)	Existing Zoning with Overlay	Proposed Zoning District	Proposed Overlay
722 KINO CT 8	444-0036-078-00	MB-T4-1	MB-CN	
722 KINO CT 7	444-0036-077-00	MB-T4-1	MB-CN	
722 KINO CT 6	444-0036-076-00	MB-T4-1	MB-CN	
722 KINO CT 5	444-0036-075-00	MB-T4-1	MB-CN	
722 KINO CT 4	444-0036-074-00	MB-T4-1	MB-CN	
722 KINO CT 3	444-0036-073-00	MB-T4-1	MB-CN	
722 KINO CT 2	444-0036-072-00	MB-T4-1	MB-CN	
722 KINO CT 1	444-0036-071-00	MB-T4-1	MB-CN	
738 KINO CT 2	444-0036-070-00	MB-T4-1	MB-CN	
738 KINO CT 1	444-0036-069-00	MB-T4-1	MB-CN	
24524 ONEIL AVE	444-0036-064-00	MB-T4-1	MB-CN	
24538 ONEIL AVE	444-0036-063-00	MB-T4-1	MB-CN	
24552 ONEIL AVE	444-0036-062-00	MB-T4-1	MB-CN	
24564 ONEIL AVE	444-0036-061-00	MB-T4-1	MB-CN	
24576 ONEIL AVE	444-0036-060-00	MB-T4-1	MB-CN	
24598 ONEIL AVE	444-0036-059-00	MB-T4-1	MB-CN	
24614 ONEIL AVE	444-0036-058-00	MB-T4-1	MB-CN	
24618 ONEIL AVE	444-0036-057-00	MB-T4-1	MB-CN	
24620 ONEIL AVE	444-0036-056-00	MB-T4-1	MB-CN	
24628 ONEIL AVE	444-0036-055-00	MB-T4-1	MB-CN	
24640 ONEIL AVE	444-0036-054-00	MB-T4-1	MB-CN	
24658 ONEIL AVE	444-0036-053-00	MB-T4-1	MB-CN	
24656 ONEIL AVE	444-0036-052-00	MB-T4-1	MB-CN	
24682 ONEIL AVE	444-0036-051-00	MB-T4-1	MB-CN	
24688 ONEIL AVE	444-0036-050-00	MB-T4-1	MB-CN	
24680 ONEIL AVE	444-0036-049-00	MB-T4-1	MB-CN	
24694 ONEIL AVE	444-0036-048-00	MB-T4-1	MB-CN	
24698 ONEIL AVE	444-0036-047-00	MB-T4-1	MB-CN	

Parcel Address	Assessor Parcel No. (APN)	Existing Zoning with Overlay	Proposed Zoning District	Proposed Overlay
24700 ONEIL AVE	444-0036-046-00	MB-T4-1	MB-CN	
24760 ONEIL AVE	444-0036-045-06	MB-T4-1	MB-CN	
24778 ONEIL AVE	444-0036-044-06	MB-T4-1	MB-CN	
24836 ONEIL AVE	444-0036-043-00	MB-T4-1	MB-CN	
808 ORCHARD AVE	444-0036-042-03	MB-T4-1	MB-CN	
860 ORCHARD AVE	444-0036-038-04	MB-T4-1	MB-CN	
24895 MISSION BLVD	444-0036-037-06	MB-T4-1-COMM 2	MB-CN	Commercial Overlay 2
24773 MISSION BLVD	444-0036-034-03	MB-T4-1-COMM 2, MB-T	MB-CN	Commercial Overlay 2
24689 MISSION BLVD	444-0036-026-01	MB-T4-1	MB-CN	Commercial Overlay 2
24659 MISSION BLVD	444-0036-024-01	MB-T4-1	MB-CN	Commercial Overlay 2
24645 MISSION BLVD	444-0036-023-00	MB-T4-1	MB-CN	Commercial Overlay 2
24629 MISSION BLVD	444-0036-022-00	MB-T4-1	MB-CN	Commercial Overlay 2
24601 MISSION BLVD	444-0036-021-00	MB-T4-1	MB-CN	Commercial Overlay 2
843 SYCAMORE AVE	444-0036-020-00	MB-T4-1	MB-CN	Commercial Overlay 2
821 SYCAMORE AVE	444-0036-019-00	MB-T4-1	MB-CN	Commercial Overlay 2
795 SYCAMORE AVE	444-0036-018-00	MB-T4-1	MB-CN	
24508 ONEIL AVE	444-0036-017-00	MB-T4-1	MB-CN	
24683 ONEIL AVE	444-0036-011-04	MB-T4-1	MB-CN	
24679 ONEIL AVE	444-0036-010-00	MB-T4-1	MB-CN	

Parcel Address	Assessor Parcel No. (APN)	Existing Zoning with Overlay	Proposed Zoning District	Proposed Overlay
24657 ONEIL AVE	444-0036-009-02	MB-T4-1	MB-CN	
24631 ONEIL AVE	444-0036-008-00	MB-T4-1	MB-CN	
24619 ONEIL AVE	444-0036-007-05	MB-T4-1	MB-CN	
24551 ONEIL AVE	444-0036-004-04	MB-T4-1	MB-CN	
24507 ONEIL AVE	444-0036-003-02	MB-T4-1	MB-CN	
731 SYCAMORE AVE	444-0036-002-00	MB-T4-1	MB-CN	
719 SYCAMORE AVE	444-0036-001-02	MB-T4-1	MB-CN	
24481 EDITH ST	444-0033-097-00	MB-T3	RS	
792 SYCAMORE AVE	444-0033-096-00	MB-T3	RS	
24499 GROOM ST	444-0033-095-00	MB-T3	RS	
24491 GROOM ST	444-0033-094-00	MB-T3	RS	
24483 GROOM ST	444-0033-093-00	MB-T3	RS	
24482 GROOM ST	444-0033-089-00	MB-T3	RS	
24490 GROOM ST	444-0033-088-00	MB-T3	RS	
24498 GROOM ST	444-0033-087-00	MB-T3	RS	
756 SYCAMORE AVE	444-0033-086-00	MB-T3	RS	
768 SYCAMORE AVE	444-0033-085-00	MB-T3	RS	
780 SYCAMORE AVE	444-0033-084-00	MB-T3	RS	
765 ELLEN ST	444-0033-082-00	MB-T3	RS	
757 ELLEN ST	444-0033-081-00	MB-T3	RS	
749 ELLEN ST	444-0033-080-00	MB-T3	RS	
741 ELLEN ST	444-0033-079-00	MB-T3	RS	
733 ELLEN ST	444-0033-078-00	MB-T3	RS	
725 ELLEN ST	444-0033-077-00	MB-T3	RS	
717 ELLEN ST	444-0033-076-00	MB-T3	RS	
24330 GROOM ST	444-0033-075-00	MB-T3	RS	
24336 GROOM ST	444-0033-074-00	MB-T3	RS	
24344 GROOM ST	444-0033-073-00	MB-T3	RS	

Parcel Address	Assessor Parcel No. (APN)	Existing Zoning with Overlay	Proposed Zoning District	Proposed Overlay
24352 GROOM ST	444-0033-072-00	MB-T3	RS	
734 ELLEN ST	444-0033-071-00	MB-T3	RS	
742 ELLEN ST	444-0033-070-00	MB-T3	RS	
750 ELLEN ST	444-0033-069-00	MB-T3	RS	
758 ELLEN ST	444-0033-068-00	MB-T3	RS	
766 ELLEN ST	444-0033-067-00	MB-T3	RS	
767 LILLY AVE	444-0033-066-00	MB-T3	RS	
759 LILLY AVE	444-0033-065-00	MB-T3	RS	
751 LILLY AVE	444-0033-064-00	MB-T3	RS	
743 LILLY AVE	444-0033-063-00	MB-T3	RS	
735 LILLY AVE	444-0033-062-00	MB-T3	RS	
24320 GROOM ST	444-0033-061-00	MB-T3	RS	
SYCAMORE AVE	444-0033-060-07	MB-T3	RS	
24467 GROOM ST	444-0033-056-02	MB-T3	RS	
24359 GROOM ST	444-0033-055-02	MB-T3	RS	
24351 GROOM ST	444-0033-054-02	MB-T3	RS	
24343 GROOM ST	444-0033-053-02	MB-T3	RS	
24335 GROOM ST	444-0033-052-02	MB-T3	RS	
24329 GROOM ST	444-0033-051-02	MB-T3	RS	
24319 GROOM ST	444-0033-050-02	MB-T3	RS	
24311 GROOM ST	444-0033-049-02	MB-T3	RS	
24297 GROOM ST	444-0033-048-02	MB-T3	RS	
714 LILLY AVE	444-0033-044-00	MB-T3	RS	
722 LILLY AVE	444-0033-043-00	MB-T3	RS	
730 LILLY AVE	444-0033-042-01	MB-T3	RS	
738 LILLY AVE	444-0033-041-00	MB-T3	RS	
746 LILLY AVE	444-0033-040-00	MB-T3	RS	
754 LILLY AVE	444-0033-039-00	MB-T3	RS	

Parcel Address	Assessor Parcel No. (APN)	Existing Zoning with Overlay	Proposed Zoning District	Proposed Overlay
762 LILLY AVE	444-0033-038-00	MB-T3	RS	
770 LILLY AVE	444-0033-037-00	MB-T3	RS	
778 LILLY AVE	444-0033-036-00	MB-T3	RS	
24308 EDITH ST	444-0033-035-00	MB-T3	RS	
24316 EDITH ST	444-0033-034-00	MB-T3	RS	
24324 EDITH ST	444-0033-033-00	MB-T3	RS	
24332 EDITH ST	444-0033-032-00	MB-T3	RS	
24340 EDITH ST	444-0033-031-00	MB-T3	RS	
24348 EDITH ST	444-0033-030-00	MB-T3	RS	
24356 EDITH ST	444-0033-029-00	MB-T3	RS	
24464 EDITH ST	444-0033-028-00	MB-T3	RS	
24472 EDITH ST	444-0033-027-00	MB-T3	RS	
24480 EDITH ST	444-0033-026-00	MB-T3	RS	
24488 EDITH ST	444-0033-025-00	MB-T3	RS	
24496 EDITH ST	444-0033-024-00	MB-T3	RS	
24491 MISSION BLVD	444-0033-023-00	MB-T4-1	MB-CN	
24471 MISSION BLVD	444-0033-022-01	MB-T4-1	MB-CN	
24331 MISSION BLVD	444-0033-020-00	MB-T4-1	MB-CN	
24321 MISSION BLVD	444-0033-019-00	MB-T4-1	MB-CN	
24311 MISSION BLVD	444-0033-018-01	MB-T4-1	MB-CN	
24289 MISSION BLVD	444-0033-016-02	MB-T4-1	MB-CN	
24241 MISSION BLVD	444-0033-015-02	MB-T4-1	MB-CN	
24175 MISSION BLVD	444-0033-014-02	MB-T4-1	MB-CN	
813 PINEDALE CT	444-0033-013-00	MB-T3	RS	
809 PINEDALE CT	444-0033-012-00	MB-T3	RS	
805 PINEDALE CT	444-0033-011-00	MB-T3	RS	
801 PINEDALE CT	444-0033-010-00	MB-T3	RS	
795 PINEDALE CT	444-0033-009-00	MB-T3	RS	

Parcel Address	Assessor Parcel No. (APN)	Existing Zoning with Overlay	Proposed Zoning District	Proposed Overlay
785 PINEDALE CT	444-0033-008-00	MB-T3	RS	
775 PINEDALE CT	444-0033-007-00	MB-T3	RS	
765 PINEDALE CT	444-0033-006-00	MB-T3	RS	
755 PINEDALE CT	444-0033-005-00	MB-T3	RS	
745 PINEDALE CT	444-0033-004-00	MB-T3	RS	
735 PINEDALE CT	444-0033-003-02	MB-T3	RS	
725 PINEDALE CT	444-0033-002-00	MB-T3	RS	
715 PINEDALE CT	444-0033-001-00	MB-T3	RS	
23989 WATKINS ST	444-0030-055-00	MB-T4-1	MB-CN	
JACKSON ST	444-0030-054-00	MB-T4-1	MB-CN	
771 JACKSON ST	444-0030-053-00	MB-T4-1	MB-CN	
781 FLETCHER LN	444-0030-050-03	MB-T4-1	MB-CN	
760 FLETCHER LN	444-0030-049-04	MB-T4-1	MB-CN	
24089 WATKINS ST	444-0030-048-00	MB-T4-1	MB-CN	
794 FLETCHER LN	444-0030-045-13	MB-T4-1	MB-CN	
799 FLETCHER LN	444-0030-045-09	MB-T4-1	MB-CN	
795 FLETCHER LN	444-0030-045-06	MB-T4-1	MB-CN	
702 PINEDALE CT	444-0030-042-05	MB-T3	RS	
704 PINEDALE CT	444-0030-041-00	MB-T3	RS	
714 PINEDALE CT	444-0030-040-00	MB-T3	RS	
724 PINEDALE CT	444-0030-039-00	MB-T3	RS	
734 PINEDALE CT	444-0030-038-00	MB-T3	RS	
748 PINEDALE CT	444-0030-037-00	MB-T3	RS	
756 PINEDALE CT	444-0030-036-00	MB-T3	RS	
764 PINEDALE CT	444-0030-035-00	MB-T3	RS	
774 PINEDALE CT	444-0030-034-00	MB-T3	RS	
776 PINEDALE CT	444-0030-033-00	MB-T3	RS	
778 PINEDALE CT	444-0030-032-00	MB-T3	RS	

Parcel Address	Assessor Parcel No. (APN)	Existing Zoning with Overlay	Proposed Zoning District	Proposed Overlay
780 PINEDALE CT	444-0030-031-00	MB-T4-1	MB-CN	
804 PINEDALE CT	444-0030-030-00	MB-T3	RS	
808 PINEDALE CT	444-0030-029-00	MB-T3	RS	
812 PINEDALE CT	444-0030-028-00	MB-T3	RS	
816 PINEDALE CT	444-0030-027-00	MB-T3	RS	
822 PINEDALE CT	444-0030-026-02	MB-CS	MB-CS	
MISSION BLVD	444-0030-025-02	MB-CS	MB-CS	
24137 MISSION BLVD	444-0030-024-03	MB-T4-1	MB-CN	Commercial Overlay 2
24119 MISSION BLVD	444-0030-019-03	MB-T4-1	MB-CN	Commercial Overlay 2
805 FLETCHER LN	444-0030-017-01	MB-T4-1	MB-CN	
24087 MISSION BLVD	444-0030-016-02	MB-T4-1-COMM 2	MB-CN	Commercial Overlay 2
24061 MISSION BLVD	444-0030-015-02	MB-T4-1-COMM 2	MB-CN	Commercial Overlay 2
24045 MISSION BLVD	444-0030-014-02	MB-T4-1-COMM 2	MB-CN	Commercial Overlay 2
24031 MISSION BLVD	444-0030-013-02	MB-T4-1-COMM 2	MB-CN	Commercial Overlay 2
24019 MISSION BLVD	444-0030-012-02	MB-T4-1-COMM 2	MB-CN	Commercial Overlay 2
MISSION BLVD	444-0030-011-00	MB-T4-1-COMM 2	MB-CN	Commercial Overlay 2
24000 WATKINS ST	444-0030-010-00	MB-T4-1-COMM 2	MB-CN	Commercial Overlay 2
23993 MISSION BLVD	444-0030-009-00	MB-T4-1-COMM 2	MB-CN	Commercial Overlay 2

Parcel Address	Assessor Parcel No. (APN)	Existing Zoning with Overlay	Proposed Zoning District	Proposed Overlay
WATKINS ST	444-0030-008-00	MB-T4-1-COMM 2	MB-CN	
23981 MISSION BLVD	444-0030-007-00	MB-T4-1-COMM 2	MB-CN	Commercial Overlay 2
23969 MISSION BLVD	444-0030-006-01	MB-T4-1-COMM 2	MB-CN	Commercial Overlay 2
23901 MISSION BLVD	444-0030-003-01	MB-T4-1-COMM 2	MB-CN	Commercial Overlay 2
827 JACKSON ST	444-0030-002-00	MB-T4-1-COMM 2	MB-CN	Commercial Overlay 2
823 JACKSON ST	444-0030-001-00	MB-T4-1-COMM 2	MB-CN	Commercial Overlay 2
22344 MISSION BLVD	428-0056-070-01	MB-CS-HEIGHT	MB-CS	
22372 MISSION BLVD	428-0056-006-03	MB-CS-HEIGHT	MB-CS	
22336 MISSION BLVD	428-0056-003-01	MB-CS-HEIGHT	MB-CS	
22326 MISSION BLVD	428-0056-002-01	MB-CS-HEIGHT	MB-CS	
22312 MISSION BLVD	428-0056-001-00	MB-CS-HEIGHT	MB-CS	
22431 MISSION BLVD	428-0051-040-00	MB-T4-1-HEIGHT	MB-CN	Commercial Overlay 2
22421 MISSION BLVD	428-0051-039-00	MB-T4-1-HEIGHT	MB-CN	Commercial Overlay 2
22419 MISSION BLVD	428-0051-038-00	MB-T4-1-HEIGHT	MB-CN	Commercial Overlay 2
803 SMALLEY AVE	428-0051-036-01	MB-T4-1-HEIGHT	MB-CN	
783 SMALLEY AVE	428-0051-034-00	MB-T4-1-HEIGHT	MB-CN	
808 SMALLEY AVE	428-0051-028-00	MB-T4-1-HEIGHT	MB-CN	
820 SMALLEY AVE	428-0051-027-00	MB-T4-1-HEIGHT	MB-CN	
22385 MISSION BLVD	428-0051-026-00	MB-T4-1-HEIGHT	MB-CN	Commercial Overlay 2

Parcel Address	Assessor Parcel No. (APN)	Existing Zoning with Overlay	Proposed Zoning District	Proposed Overlay
22365 MISSION BLVD	428-0051-025-00	MB-T4-1-HEIGHT	MB-CN	Commercial Overlay 2
22357 MISSION BLVD	428-0051-024-00	MB-T4-1-HEIGHT	MB-CN	Commercial Overlay 2
MELVIN CT	428-0051-023-00	MB-T4-1-HEIGHT	MB-CN	
22351 MISSION BLVD	428-0051-012-00	MB-T4-1-HEIGHT	MB-CN	Commercial Overlay 2
22331 MISSION BLVD	428-0051-011-03	MB-T4-1-HEIGHT	MB-CN	Commercial Overlay 2
22301 MISSION BLVD	428-0051-010-02	MB-T4-1-HEIGHT	MB-CN	Commercial Overlay 2
811 GRACE ST	428-0051-009-00	MB-T4-1-HEIGHT	MB-CN	
805 GRACE ST	428-0051-008-00	MB-T4-1-HEIGHT	MB-CN	
22269 MISSION BLVD	428-0036-127-02	MB-T4-1-HEIGHT	MB-CN	Commercial Overlay 2
22240 MONTGOMERY ST	428-0036-092-01	MB-T4-1-HEIGHT, RM	MB-CN, RM	
718 GRACE ST	428-0036-083-00	MB-T3	RS	
724 GRACE ST	428-0036-082-00	MB-T3	RS	
742 GRACE ST	428-0036-081-00	MB-T3	RS	
760 GRACE ST	428-0036-080-00	MB-T4-1-HEIGHT	MB-CN	
22289 PEARCE ST	428-0036-079-00	MB-T4-1-HEIGHT	MB-CN	
22275 PEARCE ST	428-0036-078-00	MB-T4-1-HEIGHT	MB-CN	
22271 PEARCE ST	428-0036-077-00	MB-T4-1-HEIGHT	MB-CN	
22265 PEARCE ST	428-0036-076-00	MB-T4-1-HEIGHT	MB-CN	
22259 PEARCE ST	428-0036-075-00	MB-T4-1-HEIGHT	MB-CN	
22251 PEARCE ST	428-0036-074-00	MB-T4-1-HEIGHT	MB-CN	
22243 PEARCE ST	428-0036-073-00	MB-T4-1-HEIGHT	MB-CN	
22229 PEARCE ST	428-0036-071-00	MB-T4-1-HEIGHT	MB-CN	

Parcel Address	Assessor Parcel No. (APN)	Existing Zoning with Overlay	Proposed Zoning District	Proposed Overlay
22215 PEARCE ST	428-0036-070-01	MB-T4-1-HEIGHT	MB-CN	
22218 PEARCE ST	428-0036-068-00	MB-T4-1-HEIGHT	MB-CN	
22224 PEARCE ST	428-0036-067-00	MB-T4-1-HEIGHT	MB-CN	
22240 PEARCE ST	428-0036-065-00	MB-T4-1-HEIGHT	MB-CN	
22297 MISSION BLVD	428-0036-064-00	MB-T4-1-HEIGHT	MB-CN	Commercial Overlay 2
22287 MISSION BLVD 1-20	428-0036-063-00	MB-T4-1-HEIGHT	MB-CN	Commercial Overlay 2
22257 MISSION BLVD	428-0036-060-00	MB-T4-1-HEIGHT	MB-CN	Commercial Overlay 2
22249 MISSION BLVD	428-0036-059-02	MB-T4-1-HEIGHT	MB-CN	Commercial Overlay 2
22235 MISSION BLVD	428-0036-058-01	MB-T4-1-HEIGHT	MB-CN	Commercial Overlay 2
22221 MISSION BLVD	428-0036-056-00	MB-T4-1-HEIGHT	MB-CN	Commercial Overlay 2
22211 MISSION BLVD	428-0036-055-00	MB-T4-1-HEIGHT	MB-CN	Commercial Overlay 2
22209 MISSION BLVD	428-0036-054-00	MB-T4-1-HEIGHT	MB-CN	Commercial Overlay 2
720 Simon	428-0036-042-00	CC-C	RM	
800 SIMON ST	428-0036-041-00	MB-T4-1-HEIGHT	MB-CN	
806 SIMON ST	428-0036-040-00	MB-T4-1-HEIGHT	MB-CN	
22187 MISSION BLVD	428-0036-039-00	MB-T4-1-HEIGHT	MB-CN	
22183 MISSION BLVD	428-0036-038-00	MB-T4-1-HEIGHT	MB-CN	
22177 MISSION BLVD	428-0036-037-00	MB-T4-1-HEIGHT	MB-CN	
22171 MISSION BLVD	428-0036-036-00	MB-T4-1-HEIGHT	MB-CN	
22161 MISSION BLVD	428-0036-035-00	MB-T4-1-HEIGHT	MB-CN	

Parcel Address	Assessor Parcel No. (APN)	Existing Zoning with Overlay	Proposed Zoning District	Proposed Overlay
22145 MISSION BLVD	428-0036-034-00	MB-T4-1-HEIGHT	MB-CN	
22143 MISSION BLVD	428-0036-033-00	MB-T4-1-HEIGHT	MB-CN	
22137 MISSION BLVD	428-0036-032-00	MB-T4-1-HEIGHT	MB-CN	
22135 MISSION BLVD	428-0036-031-00	MB-T4-1-HEIGHT	MB-CN	
22125 MISSION BLVD	428-0036-030-00	MB-T4-1-HEIGHT	MB-CN	
22101 MISSION BLVD	428-0036-029-00	MB-T4-1-HEIGHT	MB-CN	
829 SUNSET BLVD	428-0036-028-00	MB-T4-1-HEIGHT	MB-CN	
22220 MISSION BLVD	428-0031-073-01	MB-T4-1-HEIGHT	MB-CN	
22230 MISSION BLVD	428-0031-070-00	MB-T4-1-HEIGHT	MB-CN	
22250 MISSION BLVD	428-0031-069-01	MB-T4-1-HEIGHT	MB-CN	
22262 MISSION BLVD	428-0031-067-00	MB-T4-1-HEIGHT	MB-CN	
22270 MISSION BLVD	428-0031-066-00	MB-T4-1-HEIGHT	MB-CN	
22282 MISSION BLVD	428-0031-065-00	MB-T4-1-HEIGHT	MB-CN	
22300 MISSION BLVD	428-0031-064-00	MB-T4-1-HEIGHT	MB-CN	
925 SIMON ST	428-0031-051-00	MB-T4-1-HEIGHT	MB-CN	
22200 MISSION BLVD	428-0031-050-00	MB-T4-1-HEIGHT	MB-CN	
22110 MISSION BLVD	428-0031-026-00	MB-T4-1-HEIGHT	MB-CN	
MISSION BLVD	428-0031-025-00	MB-T4-1-HEIGHT	MB-CN	
22126 MISSION BLVD	428-0031-024-01	MB-T4-1-HEIGHT	MB-CN	
22140 MISSION BLVD	428-0031-022-00	MB-T4-1-HEIGHT	MB-CN	
22146 MISSION BLVD	428-0031-021-00	MB-T4-1-HEIGHT	MB-CN	
22154 MISSION BLVD	428-0031-020-00	MB-T4-1-HEIGHT	MB-CN	
22168 MISSION BLVD	428-0031-019-00	MB-T4-1-HEIGHT	MB-CN	
22174 MISSION BLVD	428-0031-018-00	MB-T4-1-HEIGHT	MB-CN	
22182 MISSION BLVD	428-0031-017-00	MB-T4-1-HEIGHT	MB-CN	
22196 MISSION BLVD	428-0031-016-00	MB-T4-1-HEIGHT	MB-CN	
925 SUNSET BLVD	428-0031-002-00	MB-T4-1-HEIGHT	MB-CN	
22104 MISSION BLVD	428-0031-001-01	MB-T4-1-HEIGHT	MB-CN	

Parcel Address	Assessor Parcel No. (APN)	Existing Zoning with Overlay	Proposed Zoning District	Proposed Overlay
21846 MISSION BLVD	428-0011-096-00	MB-T4-1-HEIGHT	MB-CN	
21854 MISSION BLVD	428-0011-095-06	MB-T4-1-HEIGHT	MB-CN	
21854 MISSION BLVD	428-0011-095-05	MB-T4-1-HEIGHT	MB-CN	
21854 MISSION BLVD	428-0011-095-04	MB-T3	RS	
21986 MISSION BLVD	428-0011-092-00	MB-T4-1-HEIGHT	MB-CN	
21994 MISSION BLVD	428-0011-091-00	MB-T4-1-HEIGHT	MB-CN	
21994 MISSION BLVD	428-0011-090-00	MB-T3	RS	
SUNSET BLVD	428-0011-089-00	MB-T3	RS	
925 ROSE ST	428-0011-079-00	MB-T4-1-HEIGHT	MB-CN	
917 ROSE ST	428-0011-078-00	MB-T4-1-HEIGHT	MB-CN	
911 ROSE ST	428-0011-077-00	MB-T4-1-HEIGHT	MB-CN	
21730 MISSION BLVD	428-0011-076-02	MB-T4-1-HEIGHT	MB-CN	
926 ROSE ST	428-0011-026-00	CC-C	MB-CN	
918 ROSE ST	428-0011-025-00	MB-T4-1-HEIGHT	MB-CN	
912 ROSE ST	428-0011-024-02	MB-T4-1-HEIGHT	MB-CN	
904 ROSE ST	428-0011-024-01	MB-T4-1-HEIGHT	MB-CN	
21739 MISSION BLVD	428-0006-110-00	MB-T4-1-HEIGHT	MB-CN	
21739 MISSION BLVD	428-0006-109-00	MB-T4-1-HEIGHT	MB-CN	
22062 MONTGOMERY ST	428-0006-069-01	MB-T4-1-HEIGHT	MB-CN	
21995 MISSION BLVD	428-0006-065-00	MB-T4-1-HEIGHT	MB-CN	
21855 MISSION BLVD	428-0006-062-00	MB-T4-1-HEIGHT	MB-CN	
21715 MISSION BLVD	428-0006-060-01	MB-T4-1-HEIGHT	MB-CN	
21659 MISSION BLVD	428-0006-058-01	MB-T4-1-HEIGHT	MB-CN	
INDUSTRIAL PKWY	083-0482-021-00	PD	PD	
INDUSTRIAL PKWY	083-0482-019-00	PD	PD	
INDUSTRIAL PKWY	083-0482-017-00	PD	PD	
INDUSTRIAL PKWY	083-0482-016-00	PD	PD	
INDUSTRIAL PKWY	083-0482-015-00	PD	PD	

Parcel Address	Assessor Parcel No. (APN)	Existing Zoning with Overlay	Proposed Zoning District	Proposed Overlay
INDUSTRIAL PKWY	083-0482-014-00	PD	PD	
INDUSTRIAL PKWY	083-0482-013-00	PD	PD	
INDUSTRIAL PKWY	083-0482-012-00	PD	PD	
INDUSTRIAL PKWY	083-0482-011-00	PD	PD	
INDUSTRIAL PKWY	083-0482-009-00	PD	PD	
INDUSTRIAL PKWY	083-0482-008-00	PD	PD	
INDUSTRIAL PKWY	083-0482-006-00	PD	PD	
INDUSTRIAL PKWY	083-0482-005-00	PD	PD	
INDUSTRIAL PKWY	083-0482-004-00	PD	PD	
INDUSTRIAL PKWY	083-0482-003-00	PD	PD	
INDUSTRIAL PKWY	083-0482-002-00	PD	PD	
INDUSTRIAL PKWY	083-0482-001-00	PD	PD	
INDUSTRIAL PKWY	083-0481-019-00	PD	PD	
INDUSTRIAL PKWY	083-0481-018-00	PD	PD	
INDUSTRIAL PKWY	083-0481-017-00	PD	PD	
INDUSTRIAL PKWY	083-0481-016-00	PD	PD	
INDUSTRIAL PKWY	083-0481-015-00	PD	PD	
INDUSTRIAL PKWY	083-0481-014-00	PD	PD	
INDUSTRIAL PKWY	083-0481-013-00	PD	PD	
INDUSTRIAL PKWY	083-0481-012-00	PD	PD	
INDUSTRIAL PKWY	083-0481-011-00	PD	PD	
INDUSTRIAL PKWY	083-0481-009-00	PD	PD	
INDUSTRIAL PKWY	083-0481-007-00	PD	PD	
INDUSTRIAL PKWY	083-0481-006-00	PD	PD	
INDUSTRIAL PKWY	083-0481-005-00	PD	PD	
INDUSTRIAL PKWY	083-0481-004-00	PD	PD	
INDUSTRIAL PKWY	083-0481-003-00	PD	PD	
INDUSTRIAL PKWY	083-0481-002-00	PD	PD	

Parcel Address	Assessor Parcel No. (APN)	Existing Zoning with Overlay	Proposed Zoning District	Proposed Overlay
INDUSTRIAL PKWY	083-0481-001-00	PD	PD	
INDUSTRIAL PKWY	083-0460-011-02	S-CS	PD	
PACIFIC ST	083-0455-010-02	S-CS	PD	
29824 MISSION BLVD	083-0251-086-06	S-T4	MB-CN	
29800 WOODLAND AVE	083-0251-086-04	S-T4	MB-CN	
29824 MISSION BLVD	083-0251-085-04	S-T4	MB-CN	
29862 MISSION BLVD	083-0251-085-02	S-T4	MB-CN	
29874 MISSION BLVD	083-0251-084-00	S-T4	MB-CN	
ARROWHEAD WAY	078G-2651-017-02	A, S-T4	A, MB-CN	
375 INDUSTRIAL PKWY	078G-2651-014-00	S-T4	MB-CN	
339 INDUSTRIAL PKWY	078G-2651-013-00	S-T4	MB-CN	
INDUSTRIAL PKWY	078G-2651-012-08	S-T4	MB-CN	
411 INDUSTRIAL PKWY	078G-2651-011-02	S-T4	MB-CN	
29851 MISSION BLVD	078G-2651-010-03	S-T4	MB-CN	
29705 MISSION BLVD	078G-2651-009-02	S-T4	MB-CN	
29875 MISSION BLVD	078G-2651-008-00	S-T4	MB-CN	
MISSION BLVD	078C-0804-012-00	PD	PD	
MISSION BLVD	078C-0804-011-00	PD	PD	
MISSION BLVD	078C-0804-010-00	PD	PD	
MISSION BLVD	078C-0804-009-00	PD	PD	
MISSION BLVD	078C-0804-008-00	PD	PD	
MISSION BLVD	078C-0804-007-00	PD	PD	
MISSION BLVD	078C-0804-006-00	PD	PD	
MISSION BLVD	078C-0804-005-00	PD	PD	
MISSION BLVD	078C-0804-004-00	PD	PD	
MISSION BLVD	078C-0804-003-00	PD	PD	
MISSION BLVD	078C-0804-002-00	PD	PD	
MISSION BLVD	078C-0804-001-00	PD	PD	

Parcel Address	Assessor Parcel No. (APN)	Existing Zoning with Overlay	Proposed Zoning District	Proposed Overlay
MISSION BLVD	078C-0803-027-00	PD	PD	
MISSION BLVD	078C-0803-026-00	PD	PD	
MISSION BLVD	078C-0803-025-00	PD	PD	
MISSION BLVD	078C-0803-024-00	PD	PD	
MISSION BLVD	078C-0803-023-00	PD	PD	
MISSION BLVD	078C-0803-022-00	PD	PD	
MISSION BLVD	078C-0803-021-00	PD	PD	
MISSION BLVD	078C-0803-020-00	PD	PD	
MISSION BLVD	078C-0803-019-00	PD	PD	
MISSION BLVD	078C-0803-018-00	PD	PD	
MISSION BLVD	078C-0803-017-00	PD	PD	
MISSION BLVD	078C-0803-016-00	PD	PD	
MISSION BLVD	078C-0803-015-00	PD	PD	
MISSION BLVD	078C-0803-014-00	PD	PD	
MISSION BLVD	078C-0803-013-00	PD	PD	
MISSION BLVD	078C-0803-012-00	PD	PD	
MISSION BLVD	078C-0803-011-00	PD	PD	
MISSION BLVD	078C-0803-010-00	PD	PD	
MISSION BLVD	078C-0803-009-00	PD	PD	
MISSION BLVD	078C-0803-008-00	S-CS	MB-CS	
MISSION BLVD	078C-0803-006-00	S-CS	PD, MB-CS	
MISSION BLVD	078C-0803-005-00	S-CS	PD, MB-CS	
MISSION BLVD	078C-0803-004-00	PD	PD	
MISSION BLVD	078C-0803-003-00	PD	PD	
MISSION BLVD	078C-0803-002-00	PD	PD	
MISSION BLVD	078C-0803-001-00	PD	PD	
MISSION BLVD	078C-0802-016-00	PD	PD	
MISSION BLVD	078C-0802-007-00	PD	PD	

Parcel Address	Assessor Parcel No. (APN)	Existing Zoning with Overlay	Proposed Zoning District	Proposed Overlay
MISSION BLVD	078C-0802-006-00	PD	PD	
MISSION BLVD	078C-0802-004-00	PD	PD	
MISSION BLVD	078C-0802-003-00	PD	PD	
MISSION BLVD	078C-0802-002-00	PD	PD	
29213 MISSION BLVD	078C-0802-001-00	PD	PD	
28850 DIXON ST	078C-0801-001-00	PD, S-T5-1	PD	TOD Overlay 1
27572 MISSION BLVD	078C-0645-013-03	S-T4	MB-CN	
KELLOGG AVE	078C-0644-011-00	S-T4	MB-CN	
KELLOGG AVE	078C-0644-010-00	S-T4	MB-CN	
27630 MISSION BLVD	078C-0644-009-00	S-T4	MB-CN	
27654 MISSION BLVD	078C-0644-008-00	S-T4	MB-CN	
27690 MISSION BLVD	078C-0644-007-00	S-T4	MB-CN	
720 BROADWAY ST	078C-0644-006-00	S-T4	MB-CN	
744 BROADWAY ST	078C-0644-005-00	S-T4	MB-CN	
743 BROADWAY ST	078C-0638-010-00	S-T4, RS	MB-CN, RS	
727 BROADWAY ST	078C-0638-009-00	S-T4	MB-CN	
27702 MISSION BLVD	078C-0638-007-01	S-T4	MB-CN	
27794 MISSION BLVD	078C-0638-005-01	S-T4	MB-CN	
744 DOUGLAS ST	078C-0638-004-00	S-T4, RS	MB-CN, RS	
DOUGLAS ST	078C-0637-015-00	S-T4	MB-CN	
737 DOUGLAS ST	078C-0637-014-00	S-T4	MB-CN	
27820 MISSION BLVD	078C-0637-013-01	S-T4	MB-CN	
27826 MISSION BLVD	078C-0637-011-02	S-T4	MB-CN	
813 HANCOCK ST	078C-0626-016-00	S-T5	MB-CC	
815 HANCOCK ST	078C-0626-015-00	S-T5	MB-CC	
813 HANCOCK ST 5	078C-0626-014-00	S-T5	MB-CC	
811 HANCOCK ST	078C-0626-013-00	S-T5	MB-CC	
809 HANCOCK ST 3	078C-0626-012-00	S-T5	MB-CC	

Parcel Address	Assessor Parcel No. (APN)	Existing Zoning with Overlay	Proposed Zoning District	Proposed Overlay
807 HANCOCK ST	078C-0626-011-00	S-T5	MB-CC	
805 HANCOCK ST	078C-0626-010-00	S-T5	MB-CC	
28090 MISSION BLVD	078C-0626-009-01	S-T4	MB-CN	
28030 MISSION BLVD	078C-0626-007-03	S-T4	MB-CN	
28000 MISSION BLVD	078C-0626-006-01	S-T4	MB-CN	
28564 MISSION BLVD	078C-0626-003-26	S-T5-2	MB-CC	TOD Overlay 2
28590 MISSION BLVD	078C-0626-003-25	S-T5-2	MB-CC	TOD Overlay 2
28472 MISSION BLVD	078C-0626-003-24	S-T5, RH	MB-CC, RH	
28546 MISSION BLVD	078C-0626-003-23	S-T5-2	MB-CC	TOD Overlay 2
28534 MISSION BLVD	078C-0626-003-12	S-T5-2	MB-CC	TOD Overlay 2
28168 MISSION BLVD	078C-0626-002-07	S-T5	MB-CC	
MISSION BLVD	078C-0626-002-03	S-T5	MB-CC	
28150 MISSION BLVD	078C-0626-001-15	S-T5	MB-CC	
MISSION BLVD	078C-0626-001-13	S-T5	MB-CC	
28900 MISSION BLVD	078C-0461-009-01	S-T5	MB-CC	TOD Overlay 2
28870 MISSION BLVD	078C-0461-007-00	S-T5	MB-CC	TOD Overlay 2
28824 MISSION BLVD	078C-0461-006-04	S-T5	MB-CC	TOD Overlay 2
28722 MISSION BLVD	078C-0461-005-00	S-T5-2	MB-CC	TOD Overlay 2
28700 MISSION BLVD	078C-0461-004-00	S-T5-2	MB-CC	TOD Overlay 2
29490 MISSION BLVD	078C-0455-008-13	S-T4	MB-CN	
MISSION BLVD	078C-0455-008-12	S-T4	MB-CN	
29498 MISSION BLVD	078C-0455-008-11	S-T4	MB-CN	
OVERHILL DR	078C-0455-008-10	S-T4	MB-CN	
657 OVERHILL DR	078C-0455-008-06	S-T4	MB-CN	
GREELEY CT	078C-0455-007-16	S-T4	MB-CN	
619 GREELEY CT	078C-0455-007-15	S-T4	MB-CN	
635 GREELEY CT	078C-0455-007-14	S-T4	MB-CN	
643 GREELEY CT	078C-0455-007-13	S-T4	MB-CN	

Parcel Address	Assessor Parcel No. (APN)	Existing Zoning with Overlay	Proposed Zoning District	Proposed Overlay
627 GREELEY CT	078C-0455-007-06	S-T4	MB-CN	
29444 MISSION BLVD	078C-0455-007-04	S-T4	MB-CN	
29426 MISSION BLVD	078C-0455-006-08	S-T4	MB-CN	
29438 MISSION BLVD	078C-0455-006-07	S-T4	MB-CN	
29404 MISSION BLVD	078C-0455-006-03	S-T4	MB-CN	
29414 MISSION BLVD	078C-0455-006-01	S-T4	MB-CN	
29390 MISSION BLVD	078C-0455-005-01	S-T4	MB-CN	
29338 MISSION BLVD	078C-0455-002-00	S-T4	MB-CN	
29312 MISSION BLVD	078C-0455-001-08	S-T4	MB-CN	
29290 MISSION BLVD	078C-0455-001-07	S-T4	MB-CN	
648 OVERHILL DR	078C-0455-001-05	S-T4	MB-CN	
29212 MISSION BLVD	078C-0455-001-04	PD	PD	
29272 MISSION BLVD	078C-0455-001-03	S-T4	MB-CN	
422 INDUSTRIAL PKWY	078C-0450-008-03	S-T4	MB-CN	
418 INDUSTRIAL PKWY	078C-0450-006-10	S-T4	MB-CN	
29671 MISSION BLVD	078C-0450-003-08	S-T4	MB-CN	
29583 MISSION BLVD	078C-0450-001-02	S-T5	MB-CC	
MISSION BLVD	078C-0447-017-00	PD	PD	
MISSION BLVD	078C-0447-016-00	PD	PD	
MISSION BLVD	078C-0447-015-00	PD	PD	
MISSION BLVD	078C-0447-014-00	PD	PD	
MISSION BLVD	078C-0447-013-00	PD	PD	
MISSION BLVD	078C-0447-012-00	PD	PD	
MISSION BLVD	078C-0447-011-00	PD	PD	
MISSION BLVD	078C-0447-010-00	PD	PD	
MISSION BLVD	078C-0447-009-00	PD	PD	
MISSION BLVD	078C-0447-008-00	PD	PD	
378 VALLE VISTA AVE	078C-0447-007-06	S-T5, S-CS	MB-CC	TOD Overlay 2

Parcel Address	Assessor Parcel No. (APN)	Existing Zoning with Overlay	Proposed Zoning District	Proposed Overlay
398 VALLE VISTA AVE	078C-0447-005-00	S-T5	MB-CC	Commercial Overlay 1
29159 MISSION BLVD	078C-0447-004-00	S-T5	MB-CC	Commercial Overlay 1
29083 MISSION BLVD	078C-0447-002-02	S-T5-2, S-CS	MB-CC	TOD Overlay 2
29097 MISSION BLVD	078C-0447-002-01	S-T5-2	MB-CC	TOD Overlay 2
28925 MISSION BLVD	078C-0441-006-00	PD	PD	TOD Overlay 1
TENNYSON RD	078C-0441-001-32	PD	PD	TOD Overlay 1
MISSION BLVD	078C-0441-001-31	S-T5-1	PD	TOD Overlay 1
DIXON ST	078C-0441-001-29	PD	PD	TOD Overlay 1
28955 MISSION BLVD	078C-0441-001-25	S-T5-2, S-T5-1, S-CS	MB-CC	TOD Overlay 2
MISSION BLVD	078C-0441-001-23	S-CS	PD	TOD Overlay 1
655 W TENNYSON RD	078C-0441-001-20	PD	PD	TOD Overlay 1
VALLE VISTA AVE	078C-0440-023-00	PD	PD	
29198 DIXON ST	078C-0440-022-00	PD	PD	
29196 DIXON ST	078C-0440-021-00	PD	PD	
29194 DIXON ST	078C-0440-020-00	PD	PD	
29192 DIXON ST	078C-0440-019-00	PD	PD	
29190 DIXON ST	078C-0440-018-00	PD	PD	
29188 DIXON ST	078C-0440-017-00	PD	PD	
29170 DIXON ST	078C-0440-016-02	S-T5-2	MB-CC	TOD Overlay 2
315 COPPERFIELD AVE	078C-0440-015-00	S-T5-2	MB-CC	TOD Overlay 2
323 COPPERFIELD AVE	078C-0440-014-00	S-T5-2	MB-CC	TOD Overlay 2
331 COPPERFIELD AVE	078C-0440-013-00	S-T5-2	MB-CC	TOD Overlay 2
339 COPPERFIELD AVE	078C-0440-012-00	S-T5-2	MB-CC	TOD Overlay 2
338 COPPERFIELD AVE	078C-0440-010-00	S-T5-2	MB-CC	TOD Overlay 2
332 COPPERFIELD AVE	078C-0440-009-00	S-T5-2	MB-CC	TOD Overlay 2
324 COPPERFIELD AVE	078C-0440-008-00	S-T5-2	MB-CC	TOD Overlay 2

Parcel Address	Assessor Parcel No. (APN)	Existing Zoning with Overlay	Proposed Zoning District	Proposed Overlay
316 COPPERFIELD AVE	078C-0440-007-00	S-T5-2	MB-CC	TOD Overlay 2
350 VALLE VISTA AVE	078C-0440-006-02	S-T5	MB-CC	TOD Overlay 2
29182 DIXON ST	078C-0440-004-02	S-T5-2	MB-CC	TOD Overlay 2
308 COPPERFIELD AVE	078C-0440-003-06	S-T5-2	MB-CC	TOD Overlay 2
29050 DIXON ST	078C-0440-002-06	S-T5-2	MB-CC	TOD Overlay 2
29018 DIXON ST	078C-0440-001-02	S-T5-2	MB-CC	TOD Overlay 2
325 VALLE VISTA AVE	078C-0438-073-00	S-T5	MB-CC	
29300 DIXON ST 317	078C-0438-072-00	S-T5	MB-CC	
325 VALLE VISTA AVE 217	078C-0438-071-00	S-T5	MB-CC	
325 VALLE VISTA AVE	078C-0438-070-00	S-T5	MB-CC	
325 VALLE VISTA AVE	078C-0438-069-00	S-T5	MB-CC	
29300 DIXON ST 216	078C-0438-068-00	S-T5	MB-CC	
29300 DIXON ST 116	078C-0438-067-00	S-T5	MB-CC	
325 VALLE VISTA AVE	078C-0438-066-00	S-T5	MB-CC	
29300 DIXON ST 215	078C-0438-065-00	S-T5	MB-CC	
29300 DIXON ST 115	078C-0438-064-00	S-T5	MB-CC	
325 VALLE VISTA AVE	078C-0438-063-00	S-T5	MB-CC	
29300 DIXON ST 214	078C-0438-062-00	S-T5	MB-CC	
325 VALLE VISTA AVE 114	078C-0438-061-00	S-T5	MB-CC	
325 VALLE VISTA AVE	078C-0438-060-00	S-T5	MB-CC	
325 VALLE VISTA AVE	078C-0438-059-00	S-T5	MB-CC	
29300 DIXON ST 113	078C-0438-058-00	S-T5	MB-CC	
29300 DIXON ST 312	078C-0438-057-00	S-T5	MB-CC	
29300 DIXON ST 212	078C-0438-056-00	S-T5	MB-CC	
29300 DIXON ST 112	078C-0438-055-00	S-T5	MB-CC	
29300 DIXON ST 311	078C-0438-054-00	S-T5	MB-CC	
325 VALLE VISTA AVE 211	078C-0438-053-00	S-T5	MB-CC	
325 VALLE VISTA AVE 111	078C-0438-052-00	S-T5	MB-CC	

Parcel Address	Assessor Parcel No. (APN)	Existing Zoning with Overlay	Proposed Zoning District	Proposed Overlay
325 VALLE VISTA AVE	078C-0438-051-00	S-T5	MB-CC	
325 VALLE VISTA AVE 210	078C-0438-050-00	S-T5	MB-CC	
325 VALLE VISTA AVE	078C-0438-049-00	S-T5	MB-CC	
29300 DIXON ST 309	078C-0438-048-00	S-T5	MB-CC	
325 VALLE VISTA AVE	078C-0438-047-00	S-T5	MB-CC	
325 VALLE VISTA AVE 109	078C-0438-046-00	S-T5	MB-CC	
29300 DIXON ST 308	078C-0438-045-00	S-T5	MB-CC	
29300 DIXON ST 208	078C-0438-044-00	S-T5	MB-CC	
29300 DIXON ST 108	078C-0438-043-00	S-T5	MB-CC	
29300 DIXON ST 307	078C-0438-042-00	S-T5	MB-CC	
29300 DIXON ST 207	078C-0438-041-00	S-T5	MB-CC	
325 VALLE VISTA AVE	078C-0438-040-00	S-T5	MB-CC	
325 VALLE VISTA AVE	078C-0438-039-00	S-T5	MB-CC	
29300 DIXON ST 206	078C-0438-038-00	S-T5	MB-CC	
29300 DIXON ST 106	078C-0438-037-00	S-T5	MB-CC	
325 VALLE VISTA AVE 305	078C-0438-036-00	S-T5	MB-CC	
29300 DIXON ST 205	078C-0438-035-00	S-T5	MB-CC	
29300 DIXON ST 105	078C-0438-034-00	S-T5	MB-CC	
29300 DIXON ST 304	078C-0438-033-00	S-T5	MB-CC	
325 VALLE VISTA AVE 204	078C-0438-032-00	S-T5	MB-CC	
325 VALLE VISTA AVE 104	078C-0438-031-00	S-T5	MB-CC	
325 VALLE VISTA AVE	078C-0438-030-00	S-T5	MB-CC	
29300 DIXON ST	078C-0438-029-00	S-T5	MB-CC	
325 VALLE VISTA AVE	078C-0438-028-00	S-T5	MB-CC	
29300 DIXON ST 302	078C-0438-027-00	S-T5	MB-CC	
325 VALLE VISTA AVE	078C-0438-026-00	S-T5	MB-CC	
325 VALLE VISTA AVE 102	078C-0438-025-00	S-T5	MB-CC	
29300 DIXON ST 301	078C-0438-024-00	S-T5	MB-CC	

Parcel Address	Assessor Parcel No. (APN)	Existing Zoning with Overlay	Proposed Zoning District	Proposed Overlay
29300 DIXON ST 201	078C-0438-023-00	S-T5	MB-CC	
29300 DIXON ST 101	078C-0438-022-00	S-T5	MB-CC	
29324 DIXON ST	078C-0438-020-00	S-T5	MB-CC	
29360 DIXON ST	078C-0438-019-04	S-T5	MB-CC	
29536 DIXON ST	078C-0438-018-02	S-T4	MB-CN	
29596 DIXON ST	078C-0438-016-05	S-T4	MB-CN	
29553 MISSION BLVD	078C-0438-015-02	S-T5	MB-CC	
29553 MISSION BLVD	078C-0438-015-01	S-T5	MB-CC	
29547 MISSION BLVD	078C-0438-014-00	S-T5	MB-CC	
29497 MISSION BLVD	078C-0438-013-06	S-T5	MB-CC	
29479 MISSION BLVD	078C-0438-012-00	S-T5	MB-CC	Commercial Overlay 2
29459 MISSION BLVD	078C-0438-011-02	S-T5	MB-CC	Commercial Overlay 2
363 VALLE VISTA AVE	078C-0438-004-02	S-T5	MB-CC	
349 VALLE VISTA AVE	078C-0438-003-02	S-T5	MB-CC	
29314 DIXON ST	078C-0438-001-09	S-T5	MB-CC	
390 INDUSTRIAL PKWY	078C-0437-008-02	S-T4	MB-CN	
338 INDUSTRIAL PKWY	078C-0437-007-03	S-T4	MB-CN	
29668 DIXON ST	078C-0437-003-09	S-T4	MB-CN	
29686 DIXON ST	078C-0437-003-07	S-T4	MB-CN	
328 INDUSTRIAL PKWY	078C-0437-003-05	S-T4	MB-CN	
29660 DIXON ST	078C-0437-002-02	S-T4	MB-CN	
29642 DIXON ST	078C-0437-001-02	S-T4	MB-CN	
260 INDUSTRIAL PKWY	078C-0436-158-00	S-T4	MB-CN	
260 INDUSTRIAL PKWY 48	078C-0436-157-00	S-T4	MB-CN	
260 INDUSTRIAL PKWY 47	078C-0436-156-00	S-T4	MB-CN	
260 INDUSTRIAL PKWY 46	078C-0436-155-00	S-T4	MB-CN	

Parcel Address	Assessor Parcel No. (APN)	Existing Zoning with Overlay	Proposed Zoning District	Proposed Overlay
260 INDUSTRIAL PKWY 45	078C-0436-154-00	S-T4	MB-CN	
260 INDUSTRIAL PKWY 44	078C-0436-153-00	S-T4	MB-CN	
260 INDUSTRIAL PKWY 43	078C-0436-152-00	S-T4	MB-CN	
260 INDUSTRIAL PKWY 42	078C-0436-151-00	S-T4	MB-CN	
260 INDUSTRIAL PKWY 41	078C-0436-150-00	S-T4	MB-CN	
260 INDUSTRIAL PKWY 40	078C-0436-149-00	S-T4	MB-CN	
260 INDUSTRIAL PKWY 39	078C-0436-148-00	S-T4	MB-CN	
260 INDUSTRIAL PKWY 38	078C-0436-147-00	S-T4	MB-CN	
260 INDUSTRIAL PKWY 37	078C-0436-146-00	S-T4	MB-CN	
260 INDUSTRIAL PKWY 36	078C-0436-145-00	S-T4	MB-CN	
260 INDUSTRIAL PKWY 35	078C-0436-144-00	S-T4	MB-CN	
260 INDUSTRIAL PKWY 34	078C-0436-143-00	S-T4	MB-CN	
260 INDUSTRIAL PKWY 33	078C-0436-142-00	S-T4	MB-CN	
260 INDUSTRIAL PKWY 32	078C-0436-141-00	S-T4	MB-CN	
260 INDUSTRIAL PKWY 31	078C-0436-140-00	S-T4	MB-CN	
260 INDUSTRIAL PKWY 30	078C-0436-139-00	S-T4	MB-CN	
260 INDUSTRIAL PKWY 29	078C-0436-138-00	S-T4	MB-CN	
260 INDUSTRIAL PKWY 28	078C-0436-137-00	S-T4	MB-CN	
260 INDUSTRIAL PKWY 27	078C-0436-136-00	S-T4	MB-CN	
260 INDUSTRIAL PKWY 26	078C-0436-135-00	S-T4	MB-CN	
260 INDUSTRIAL PKWY 25	078C-0436-134-00	S-T4	MB-CN	
260 INDUSTRIAL PKWY 24	078C-0436-133-00	S-T4	MB-CN	
260 INDUSTRIAL PKWY 23	078C-0436-132-00	S-T4	MB-CN	
260 INDUSTRIAL PKWY 22	078C-0436-131-00	S-T4	MB-CN	
260 INDUSTRIAL PKWY 21	078C-0436-130-00	S-T4	MB-CN	
260 INDUSTRIAL PKWY 20	078C-0436-129-00	S-T4	MB-CN	
260 INDUSTRIAL PKWY 19	078C-0436-128-00	S-T4	MB-CN	
260 INDUSTRIAL PKWY 18	078C-0436-127-00	S-T4	MB-CN	

Parcel Address	Assessor Parcel No. (APN)	Existing Zoning with Overlay	Proposed Zoning District	Proposed Overlay
260 INDUSTRIAL PKWY 17	078C-0436-126-00	S-T4	MB-CN	
260 INDUSTRIAL PKWY 16	078C-0436-125-00	S-T4	MB-CN	
260 INDUSTRIAL PKWY 15	078C-0436-124-00	S-T4	MB-CN	
260 INDUSTRIAL PKWY 14	078C-0436-123-00	S-T4	MB-CN	
260 INDUSTRIAL PKWY 13	078C-0436-122-00	S-T4	MB-CN	
260 INDUSTRIAL PKWY 12	078C-0436-121-00	S-T4	MB-CN	
260 INDUSTRIAL PKWY 11	078C-0436-120-00	S-T4	MB-CN	
260 INDUSTRIAL PKWY 10	078C-0436-119-00	S-T4	MB-CN	
260 INDUSTRIAL PKWY 9	078C-0436-118-00	S-T4	MB-CN	
260 INDUSTRIAL PKWY 8	078C-0436-117-00	S-T4	MB-CN	
260 INDUSTRIAL PKWY 7	078C-0436-116-00	S-T4	MB-CN	
260 INDUSTRIAL PKWY 6	078C-0436-115-00	S-T4	MB-CN	
260 INDUSTRIAL PKWY 5	078C-0436-114-00	S-T4	MB-CN	
260 INDUSTRIAL PKWY 4	078C-0436-113-00	S-T4	MB-CN	
260 INDUSTRIAL PKWY 3	078C-0436-112-00	S-T4	MB-CN	
260 INDUSTRIAL PKWY 2	078C-0436-111-00	S-T4	MB-CN	
260 INDUSTRIAL PKWY 1	078C-0436-110-00	S-T4	MB-CN	
INDUSTRIAL PKWY	078C-0436-010-04	S-T4	MB-CN	
29697 DIXON ST	078C-0436-008-03	S-T4	MB-CN	
29695 DIXON ST	078C-0436-006-02	S-T4	MB-CN	
29689 DIXON ST	078C-0436-005-02	S-T4	MB-CN	
29683 DIXON ST	078C-0436-004-02	S-T4	MB-CN	
29667 DIXON ST	078C-0436-003-02	S-T4	MB-CN	
29659 DIXON ST	078C-0436-002-02	S-T4	MB-CN	
29615 DIXON ST	078C-0436-001-15	S-T4	MB-CN	
29633 DIXON ST	078C-0436-001-06	S-T4	MB-CN	
29571 DIXON ST	078C-0435-005-02	S-T4	MB-CN	
29529 DIXON ST	078C-0435-004-02	S-T4	MB-CN	

Parcel Address	Assessor Parcel No. (APN)	Existing Zoning with Overlay	Proposed Zoning District	Proposed Overlay
29495 DIXON ST	078C-0435-003-02	S-T4	MB-CN	
29405 DIXON ST	078C-0435-002-04	S-T5	MB-CC	
29397 DIXON ST	078C-0435-001-04	S-T5	MB-CC	
VALLE VISTA AVE	078C-0435-001-03	S-CS	MB-CS	
DIXON ST	078C-0434-022-00	S-T5	MB-CC	
29245 DIXON ST	078C-0434-021-00	S-T5	MB-CC	
29243 DIXON ST	078C-0434-020-00	S-T5	MB-CC	
29241 DIXON ST	078C-0434-019-00	S-T5	MB-CC	
29239 DIXON ST	078C-0434-018-00	S-T5	MB-CC	
VALLE VISTA AVE	078C-0434-017-03	S-CS	MB-CS	
VALLE VISTA AVE	078C-0434-017-02	S-CS	MB-CC	
VALLE VISTA AVE	078C-0434-016-02	S-CS	MB-CS	
29371 DIXON ST	078C-0434-015-05	S-T5	MB-CC	
29367 DIXON ST	078C-0434-012-06	S-T5	MB-CC	
29359 DIXON ST	078C-0434-011-11	S-T5	MB-CC	
29289 DIXON ST	078C-0434-009-08	S-T5	MB-CC	
29213 DIXON ST	078C-0434-006-06	S-T5	MB-CC	
249 VALLE VISTA AVE	078C-0434-006-04	S-T5	MB-CC	
241 VALLE VISTA AVE	078C-0434-005-02	S-T5	MB-CC	
231 VALLE VISTA AVE	078C-0434-004-02	S-T5	MB-CC	
227 VALLE VISTA AVE	078C-0434-003-02	S-T5	MB-CC	
VALLE VISTA AVE	078C-0434-002-02	S-T5	MB-CC	
VALLE VISTA AVE	078C-0434-002-01	S-T5	MB-CC	
218 VALLE VISTA AVE	078C-0433-008-03	S-CS, S-T5	MB-CC	
224 VALLE VISTA AVE	078C-0433-007-04	S-T5	MB-CC	TOD Overlay 2
232 VALLE VISTA AVE	078C-0433-006-02	S-T5	MB-CC	TOD Overlay 2
240 VALLE VISTA AVE	078C-0433-005-02	S-T5	MB-CC	TOD Overlay 2
29187 DIXON ST	078C-0433-004-13	S-T5	MB-CC	

Parcel Address	Assessor Parcel No. (APN)	Existing Zoning with Overlay	Proposed Zoning District	Proposed Overlay
29183 DIXON ST	078C-0433-004-11	S-T5	MB-CC	
292 VALLE VISTA AVE	078C-0433-004-09	S-T5	MB-CC	
29185 DIXON ST	078C-0433-004-07	S-T5	MB-CC	
DIXON ST	078C-0433-003-06	S-T5-2, S-CS	MB-CC	TOD Overlay 2
29163 DIXON ST	078C-0433-002-10	S-T5-2, S-CS	MB-CC	TOD Overlay 2
29175 DIXON ST	078C-0433-002-08	S-T5-2	MB-CC	TOD Overlay 2
29125 DIXON ST	078C-0433-001-06	S-T5-2, S-CS	MB-CC	TOD Overlay 2
29009 DIXON ST	078C-0432-013-01	S-T5-2, S-CS	MB-CC	TOD Overlay 2
29061 DIXON ST	078C-0432-006-06	S-T5-2, S-CS	MB-CC	TOD Overlay 2
29039 DIXON ST	078C-0432-005-08	S-T5-2, S-CS	MB-CC	TOD Overlay 2
29017 DIXON ST	078C-0432-002-07	S-T5-2, S-CS	MB-CC	TOD Overlay 2