

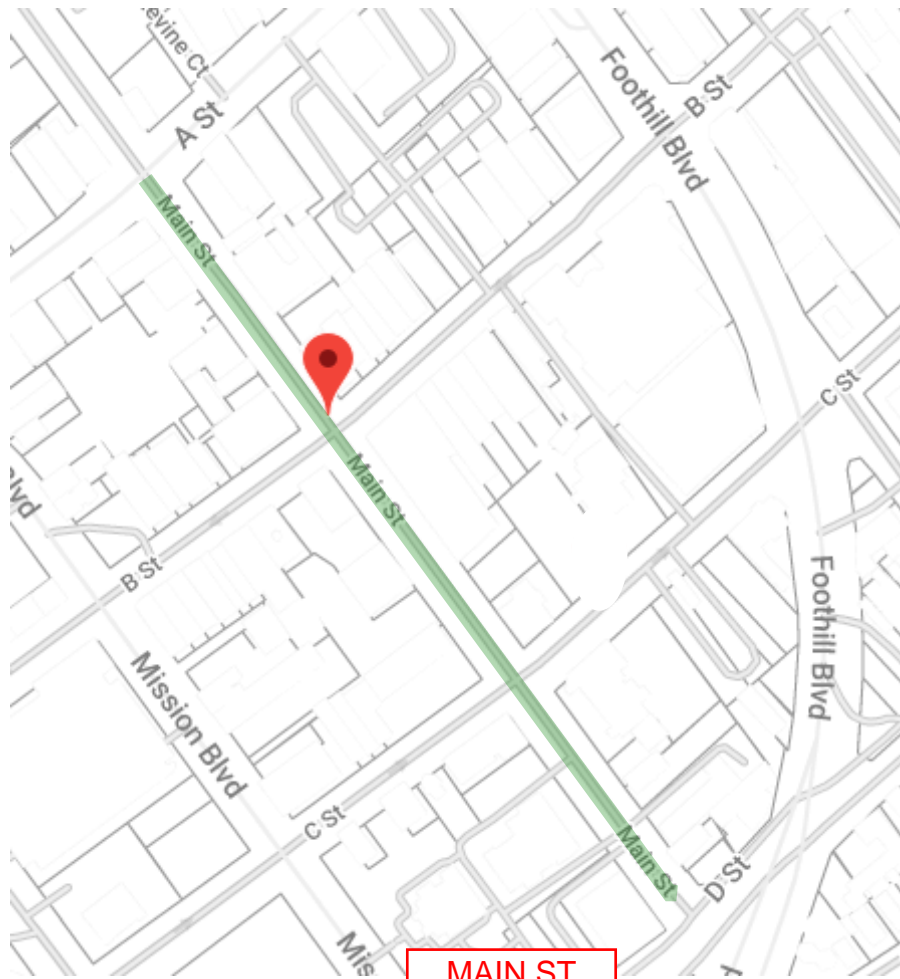


SEWER LINE IMPROVEMENT PROJECT, PROJECT NO. 07761

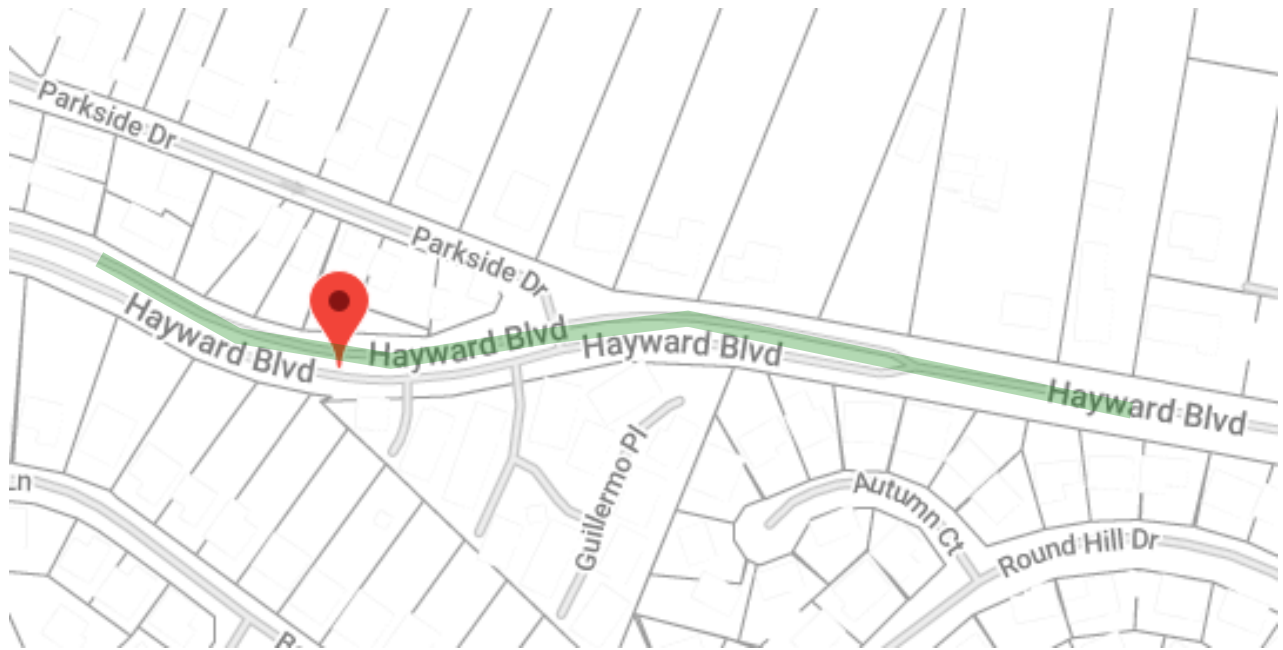
LOCATION MAP PAGE 1 OF 16



SEWER LINE IMPROVEMENT PROJECT, PROJECT NO. 07761



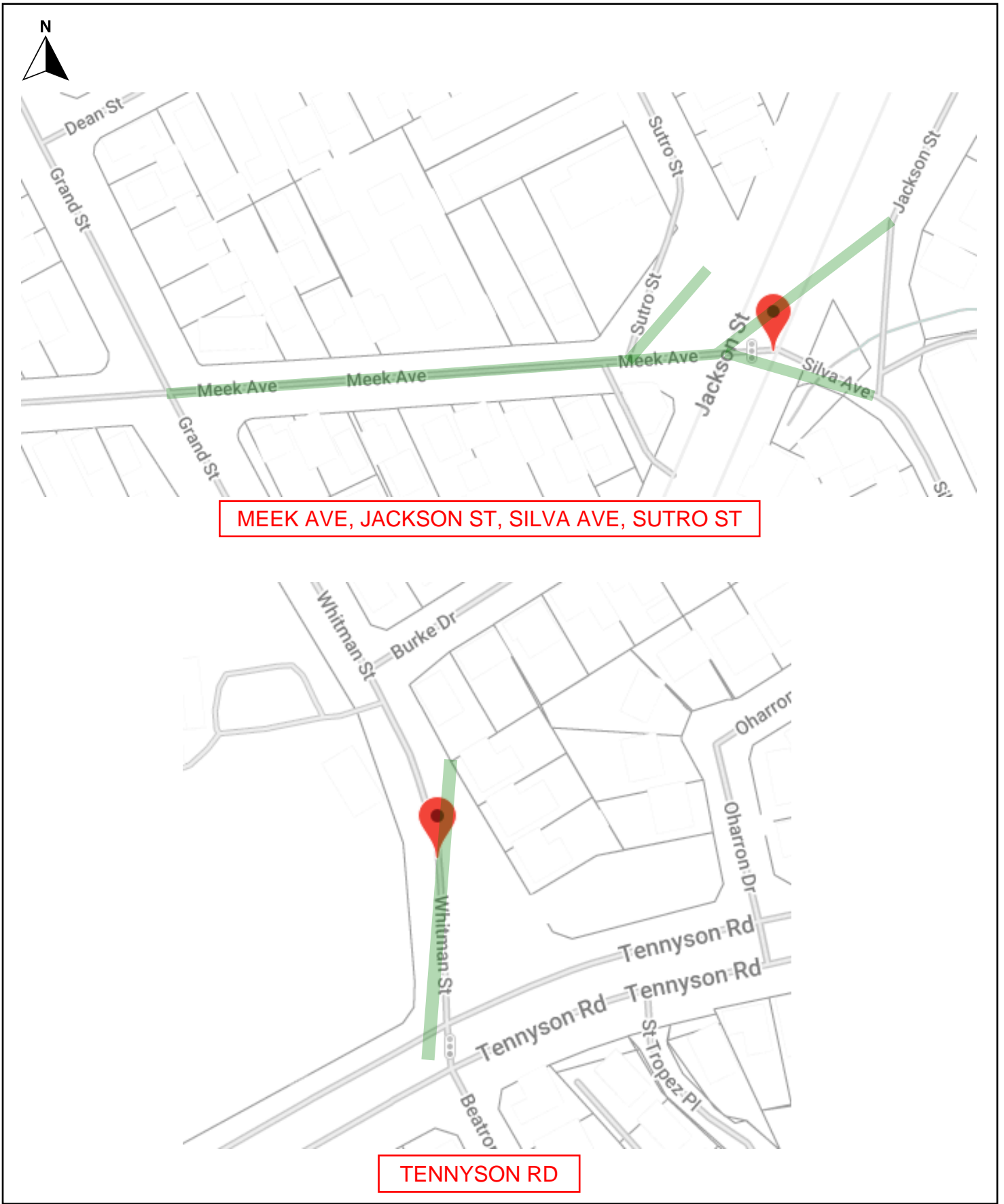
MAIN ST



HAYWARD BLVD

SEWER LINE IMPROVEMENT PROJECT, PROJECT NO. 07761

LOCATION MAP PAGE 3 OF 16

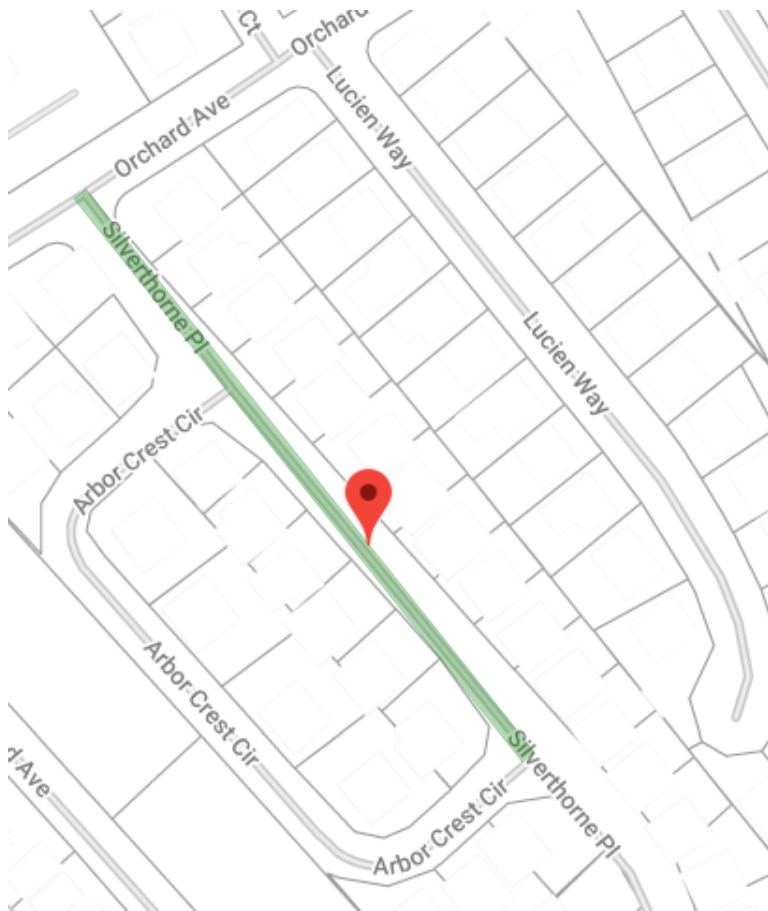


SEWER LINE IMPROVEMENT PROJECT, PROJECT NO. 07761

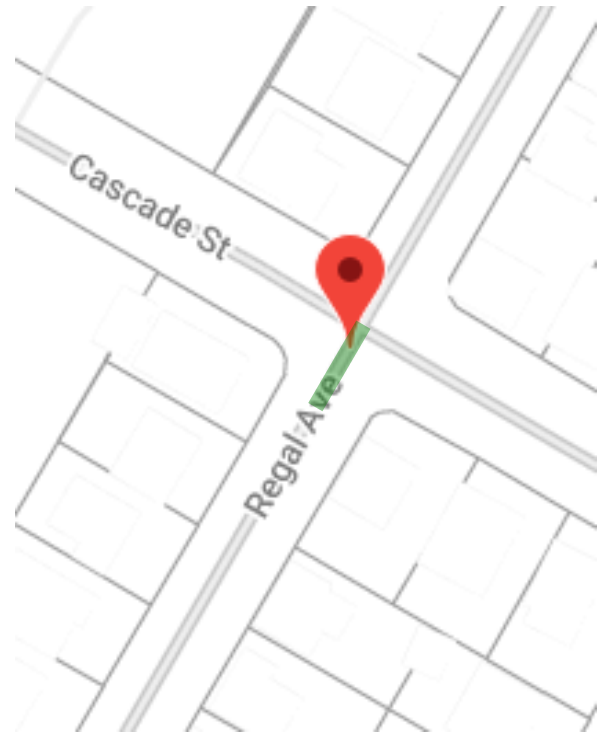
LOCATION MAP PAGE 4 OF 16



OAKES DR



SILVERTHORNE PL

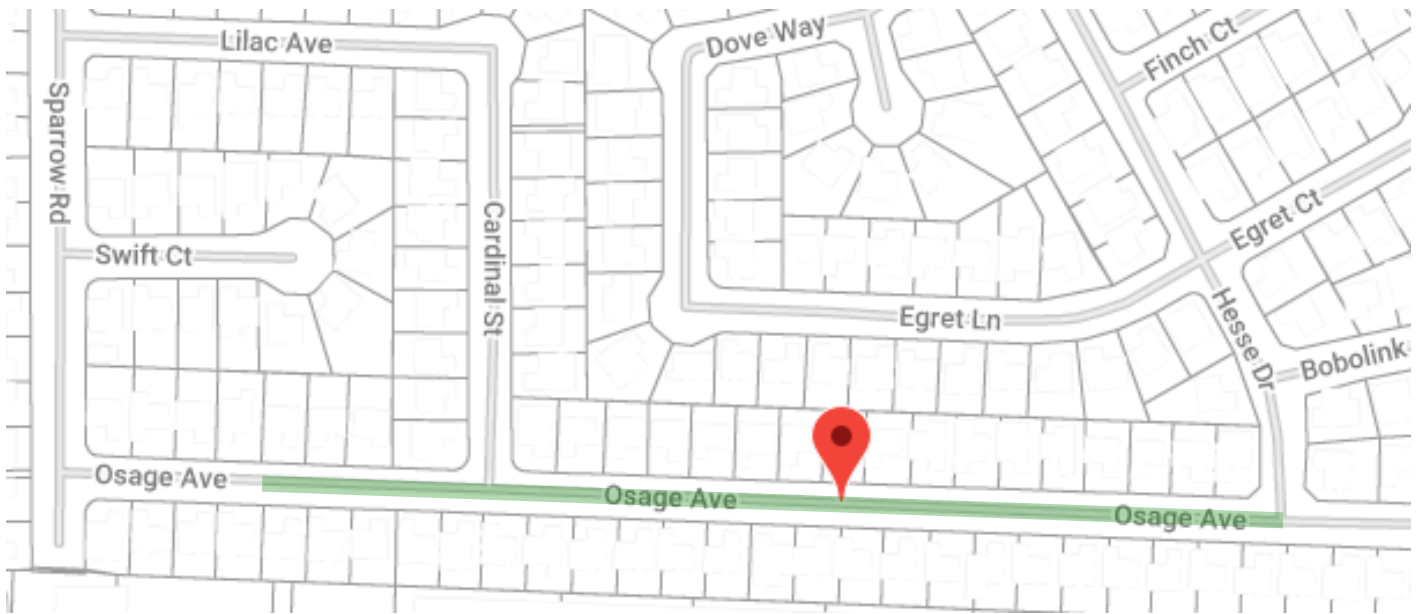


REGAL AVE

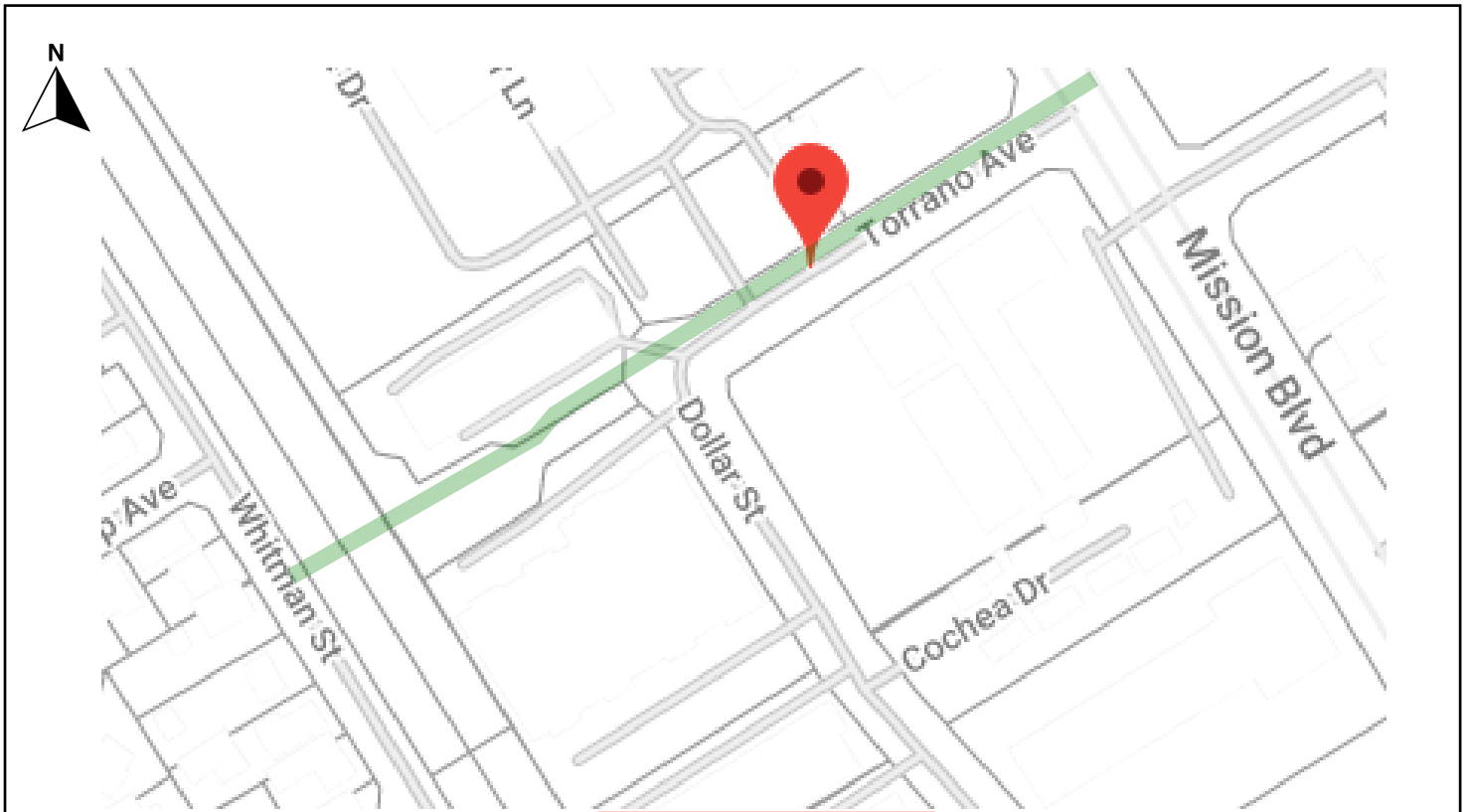
SEWER LINE IMPROVEMENT PROJECT, PROJECT NO. 07761



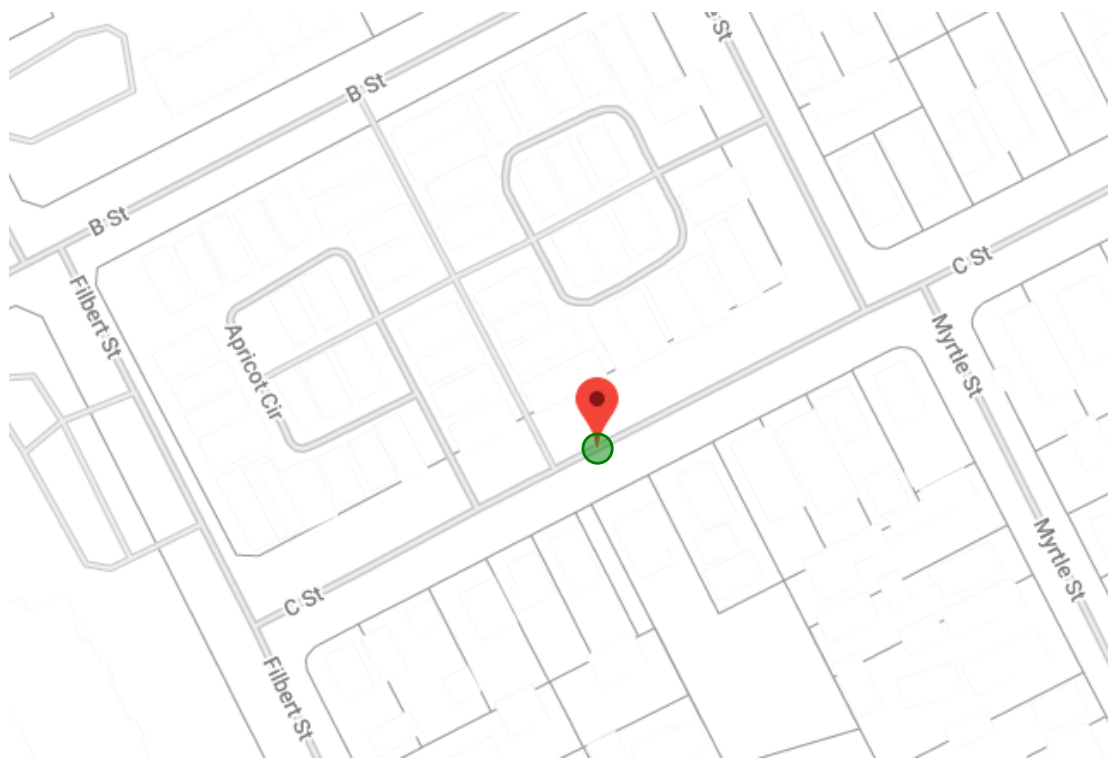
INGLEWOOD ST



OSAGE AVE



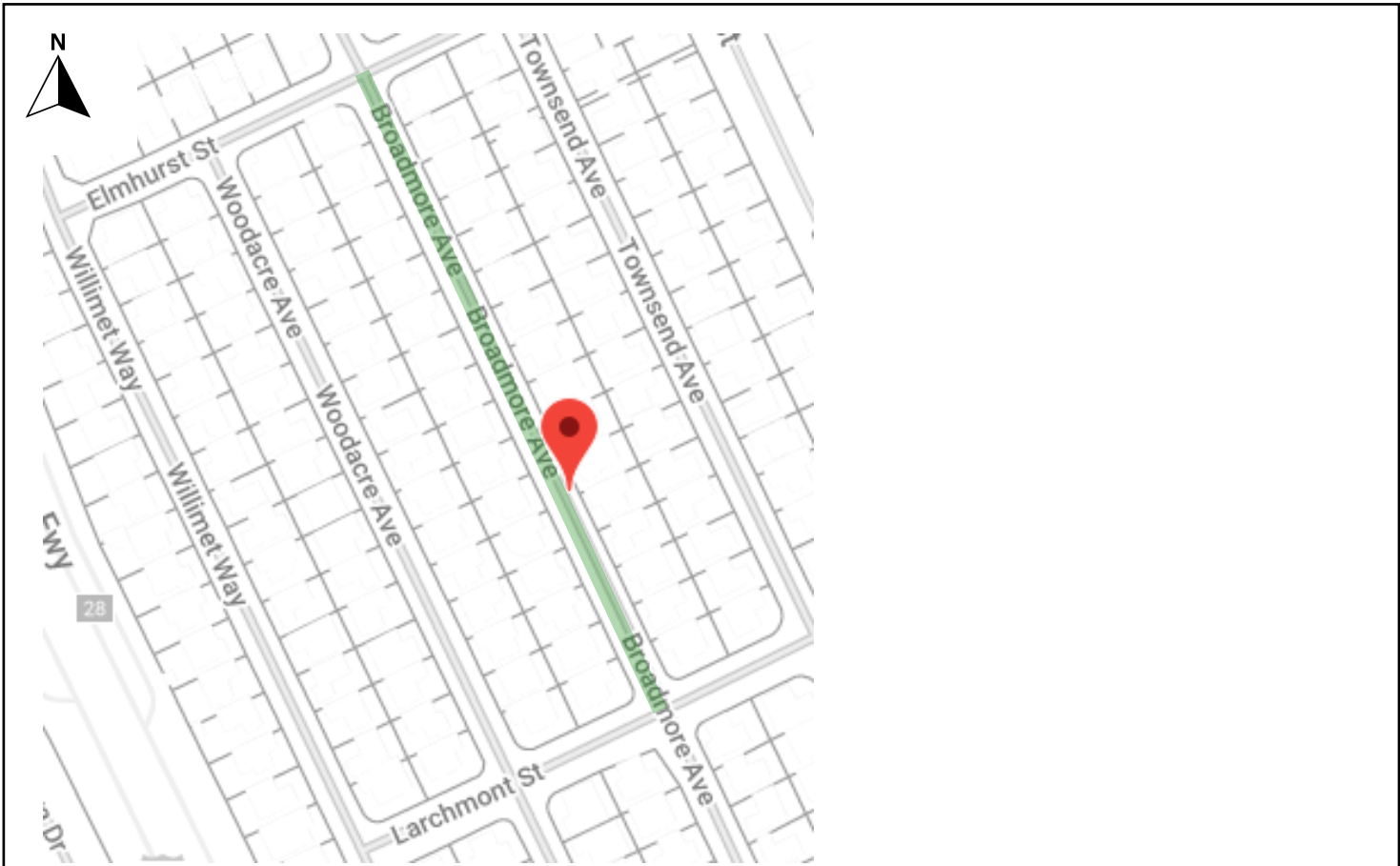
TORRANO AVE



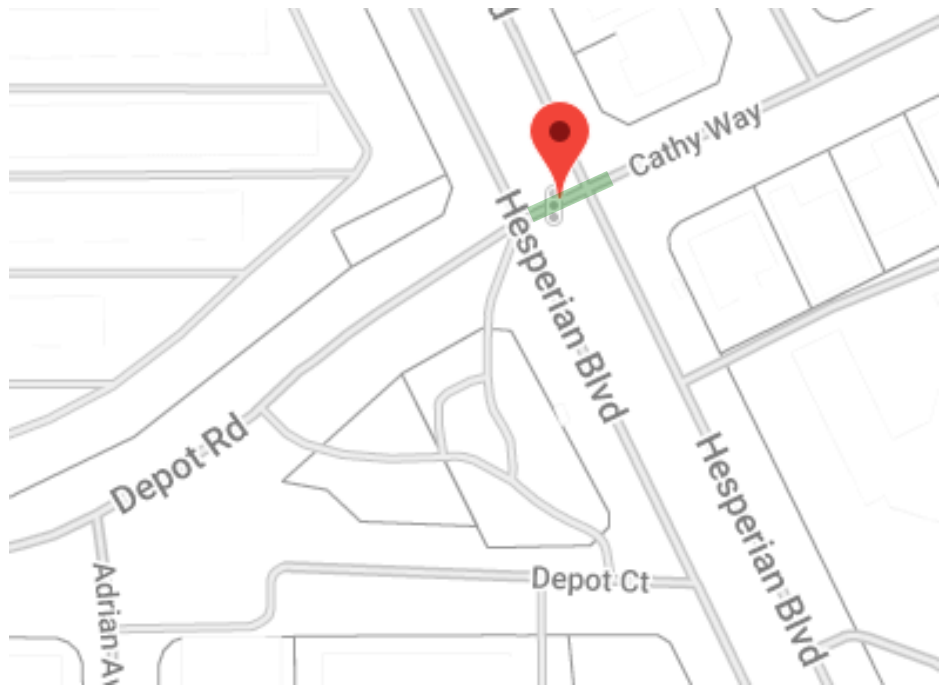
C ST

SEWER LINE IMPROVEMENT PROJECT, PROJECT NO. 07761

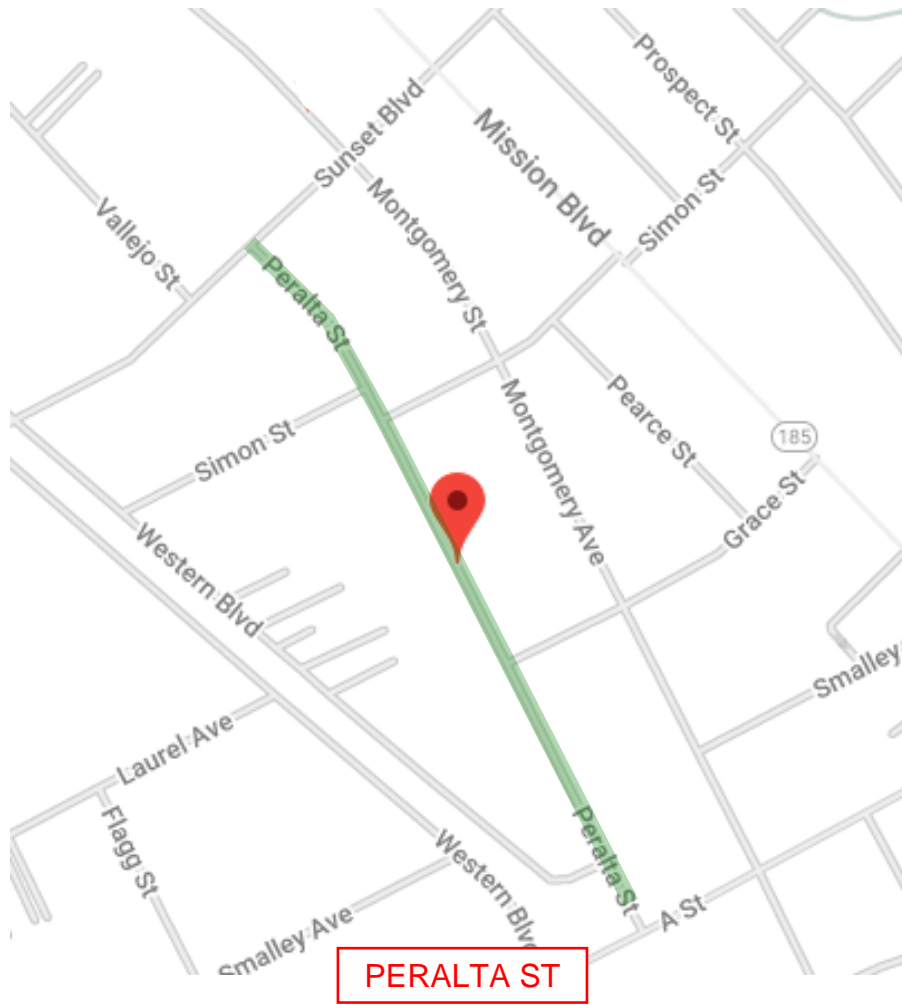
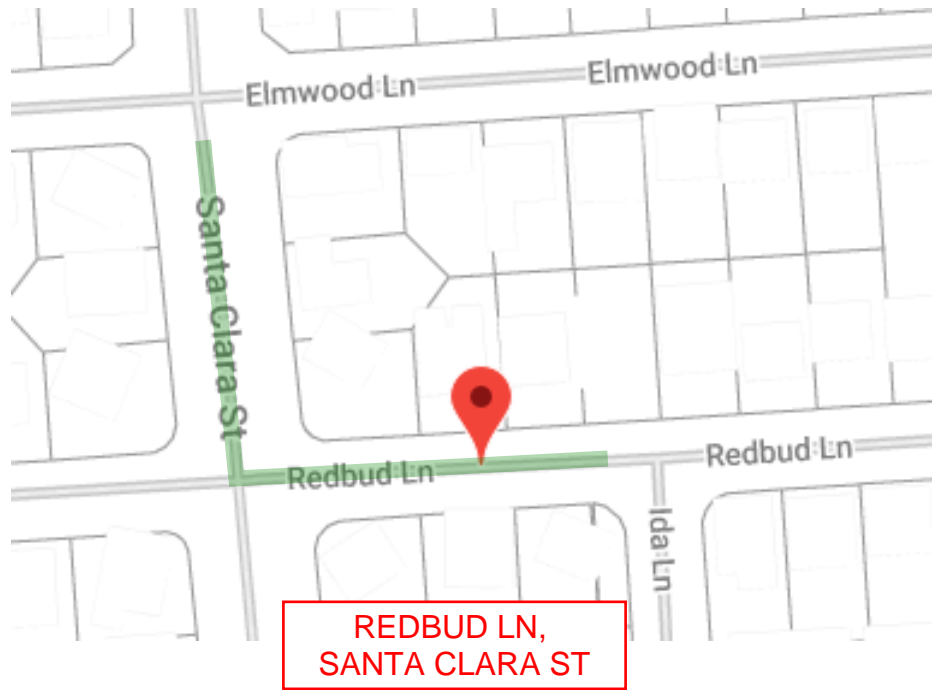
LOCATION MAP PAGE 7 OF 16



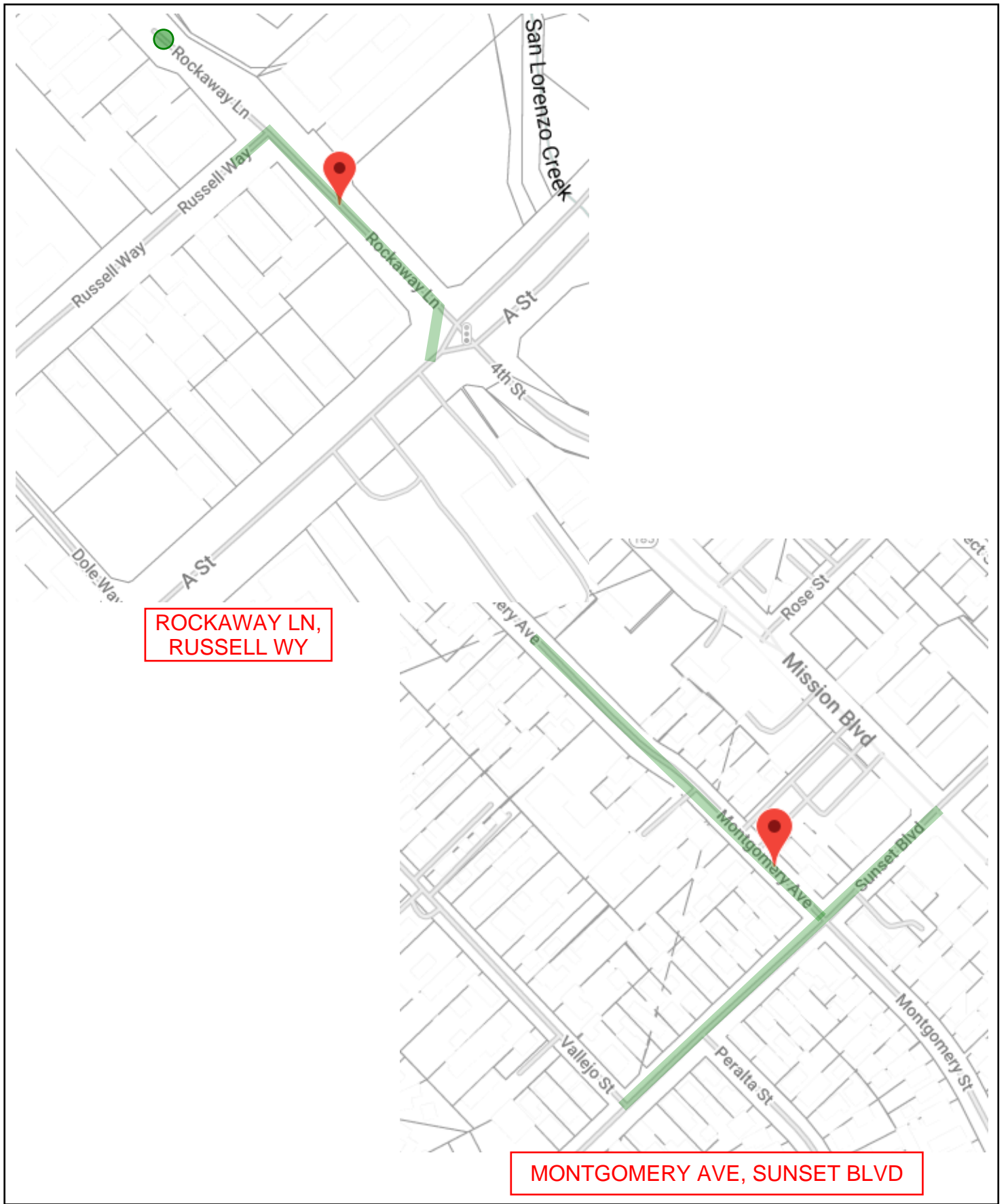
BROADMORE AVE



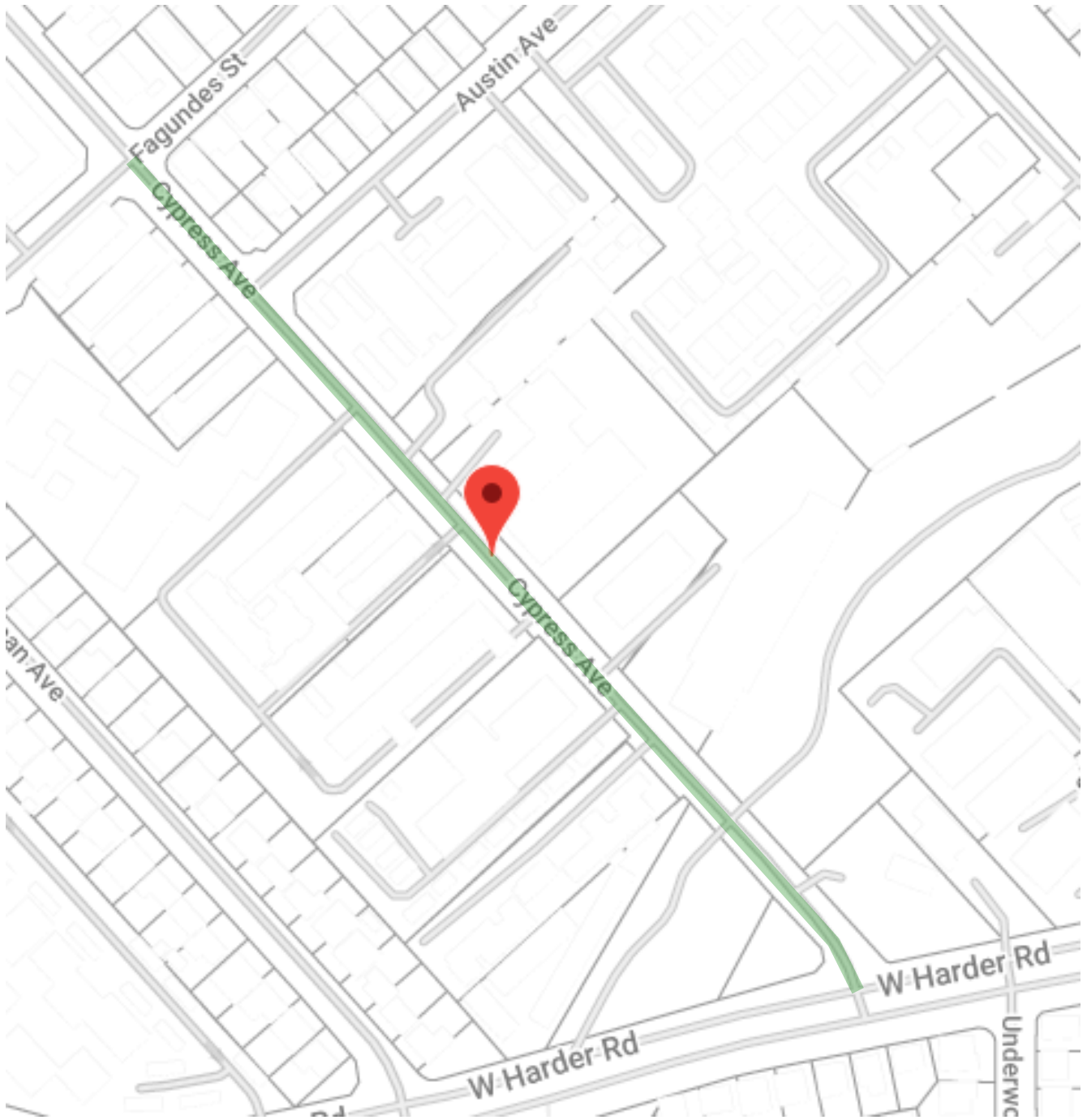
CATHY WY



SEWER LINE IMPROVEMENT PROJECT, PROJECT NO. 07761



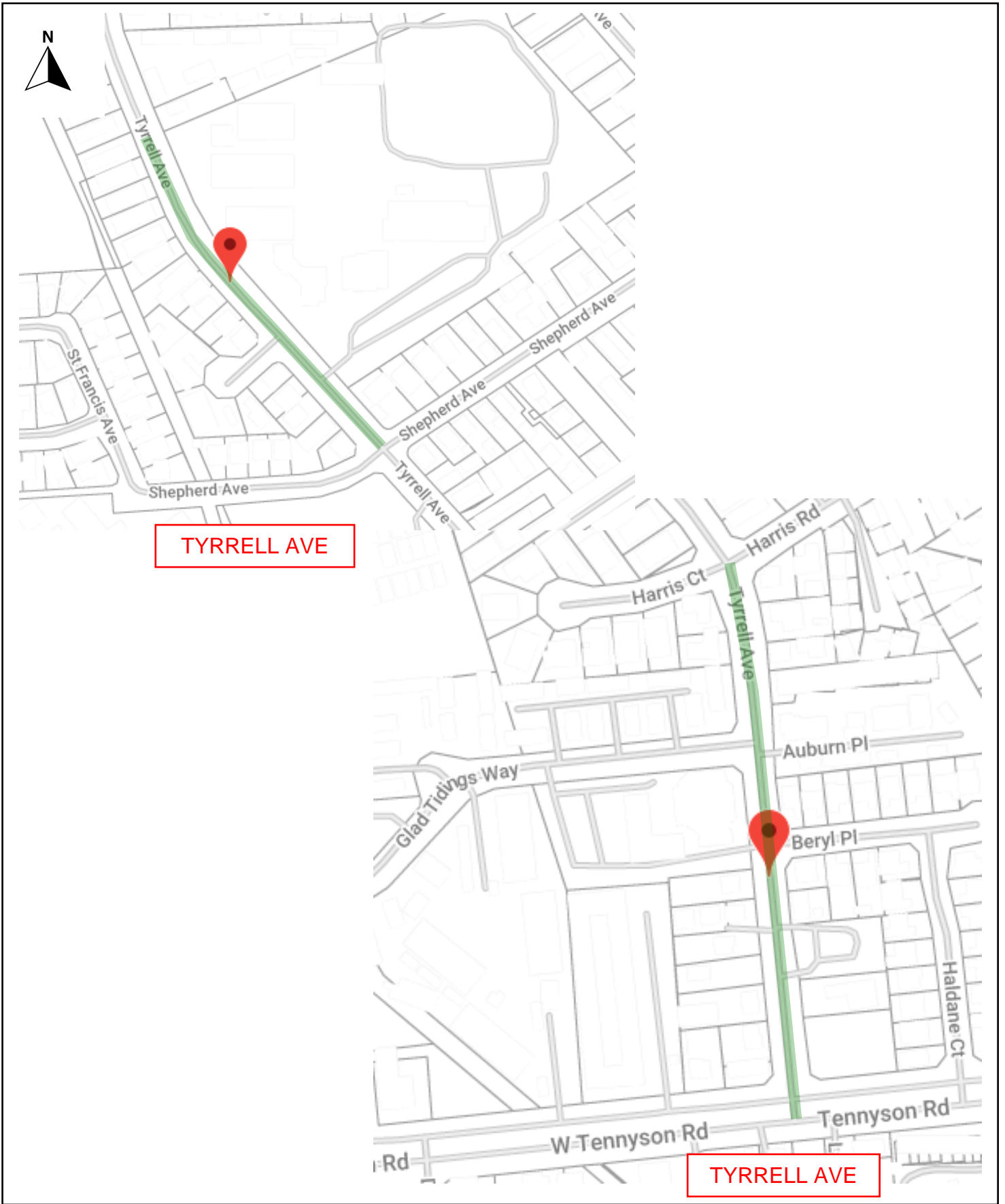
SEWER LINE IMPROVEMENT PROJECT, PROJECT NO. 07761



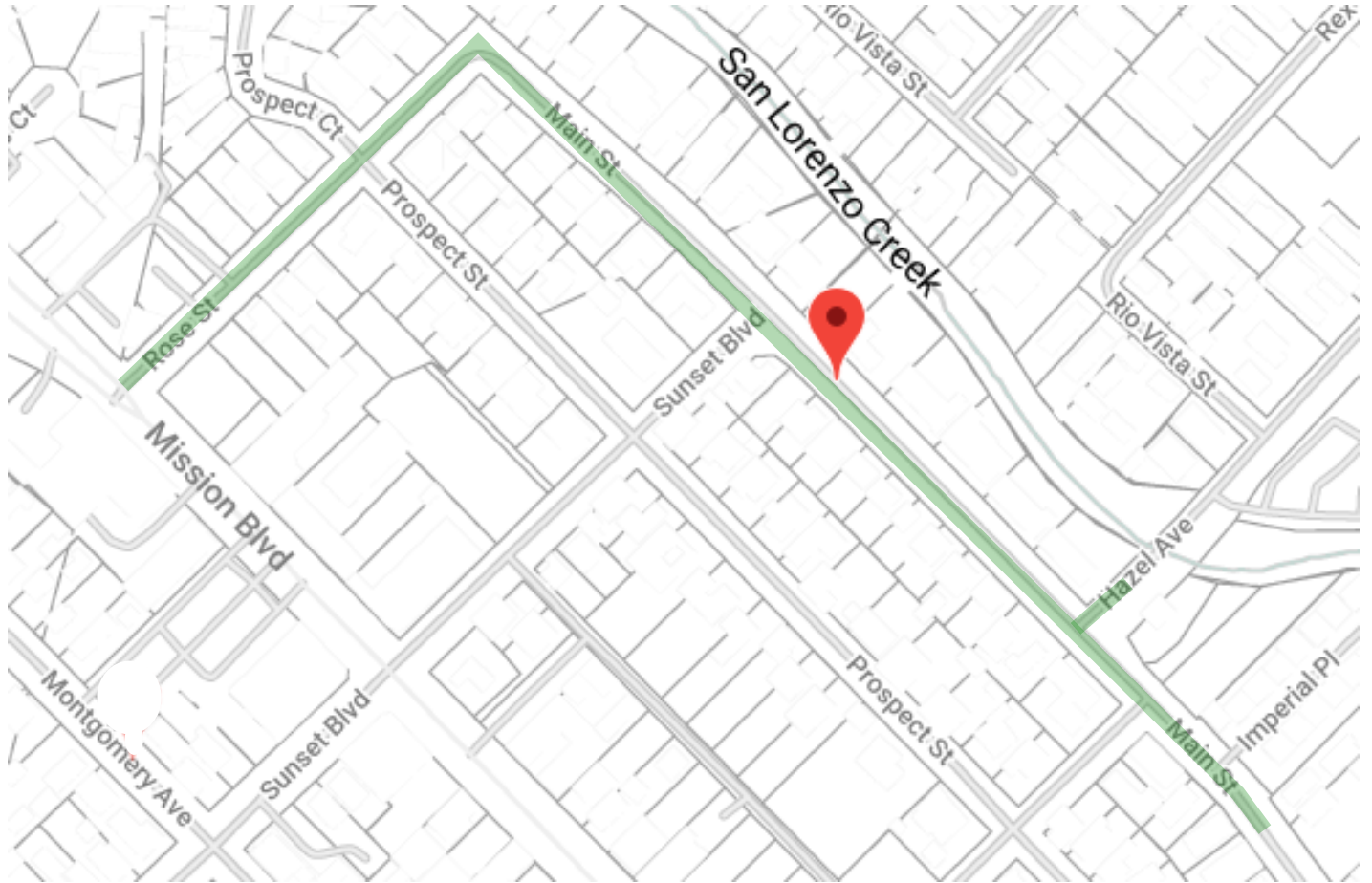
CYPRESS AVE

SEWER LINE IMPROVEMENT PROJECT, PROJECT NO. 07761

LOCATION MAP PAGE 11 OF 16



SEWER LINE IMPROVEMENT PROJECT, PROJECT NO. 07761

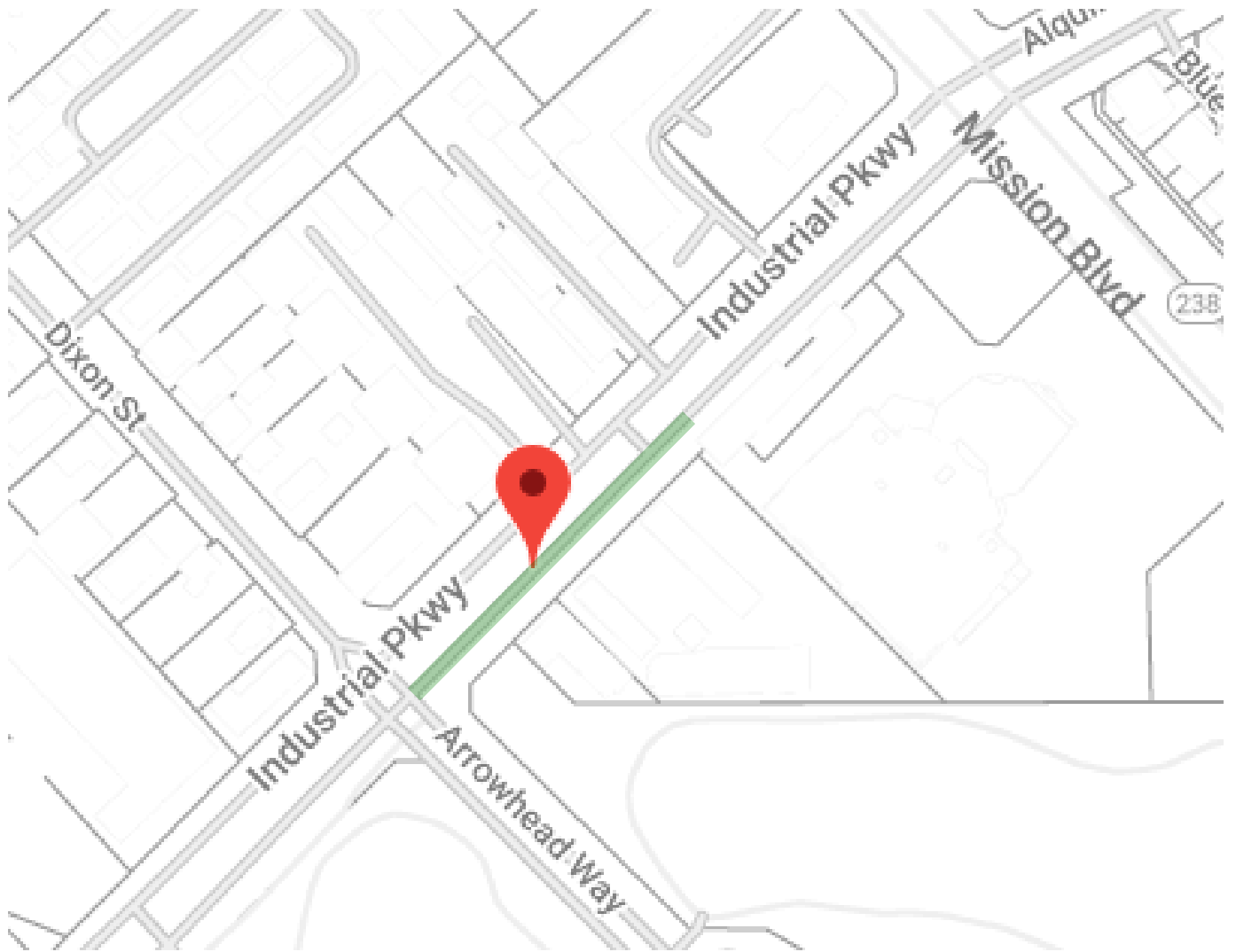


ROSE ST, MAIN ST, HAZEL AVE



SEWER LINE IMPROVEMENT PROJECT, PROJECT NO. 07761

LOCATION MAP PAGE 14 OF 16



INDUSTRIAL PKWY



WHITESTONE CT EASEMENT,
ACCESS ROAD AT CANYON VIEW PARK ON
FARM HILL DR