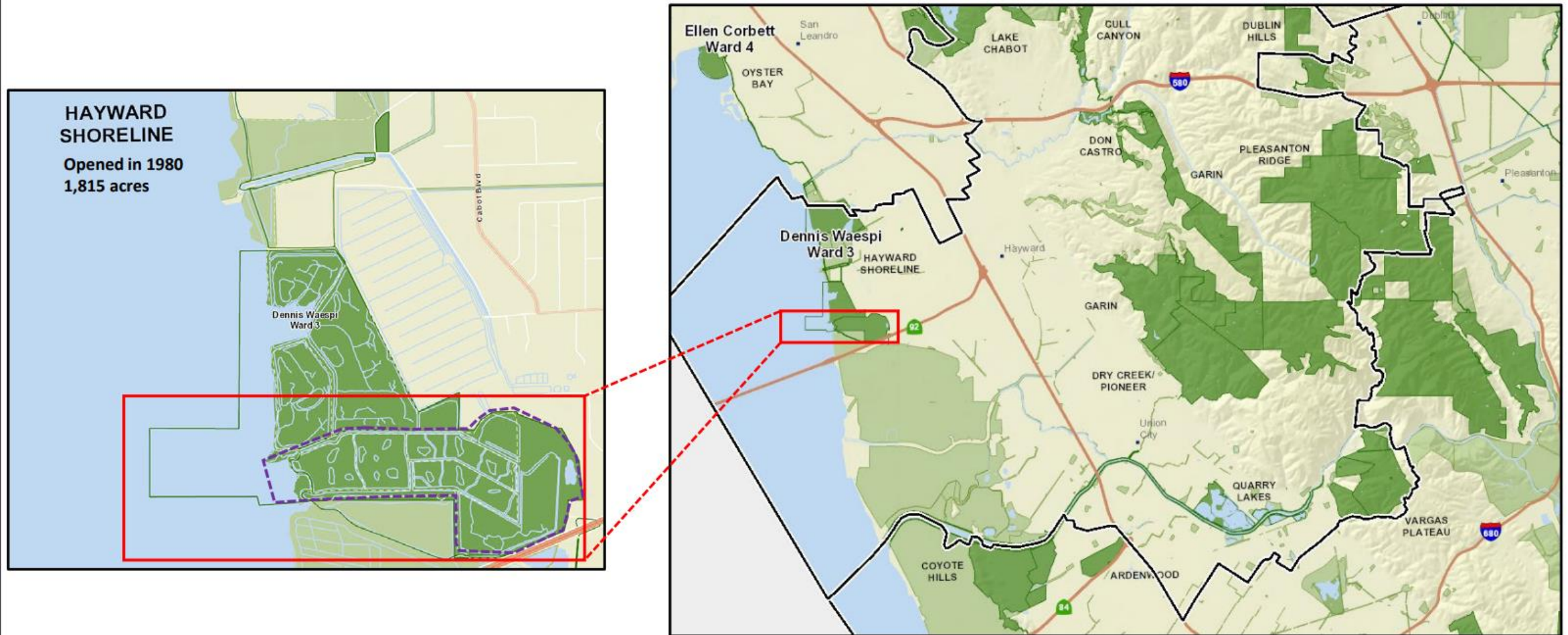
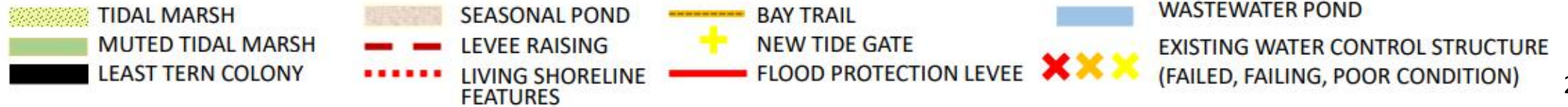
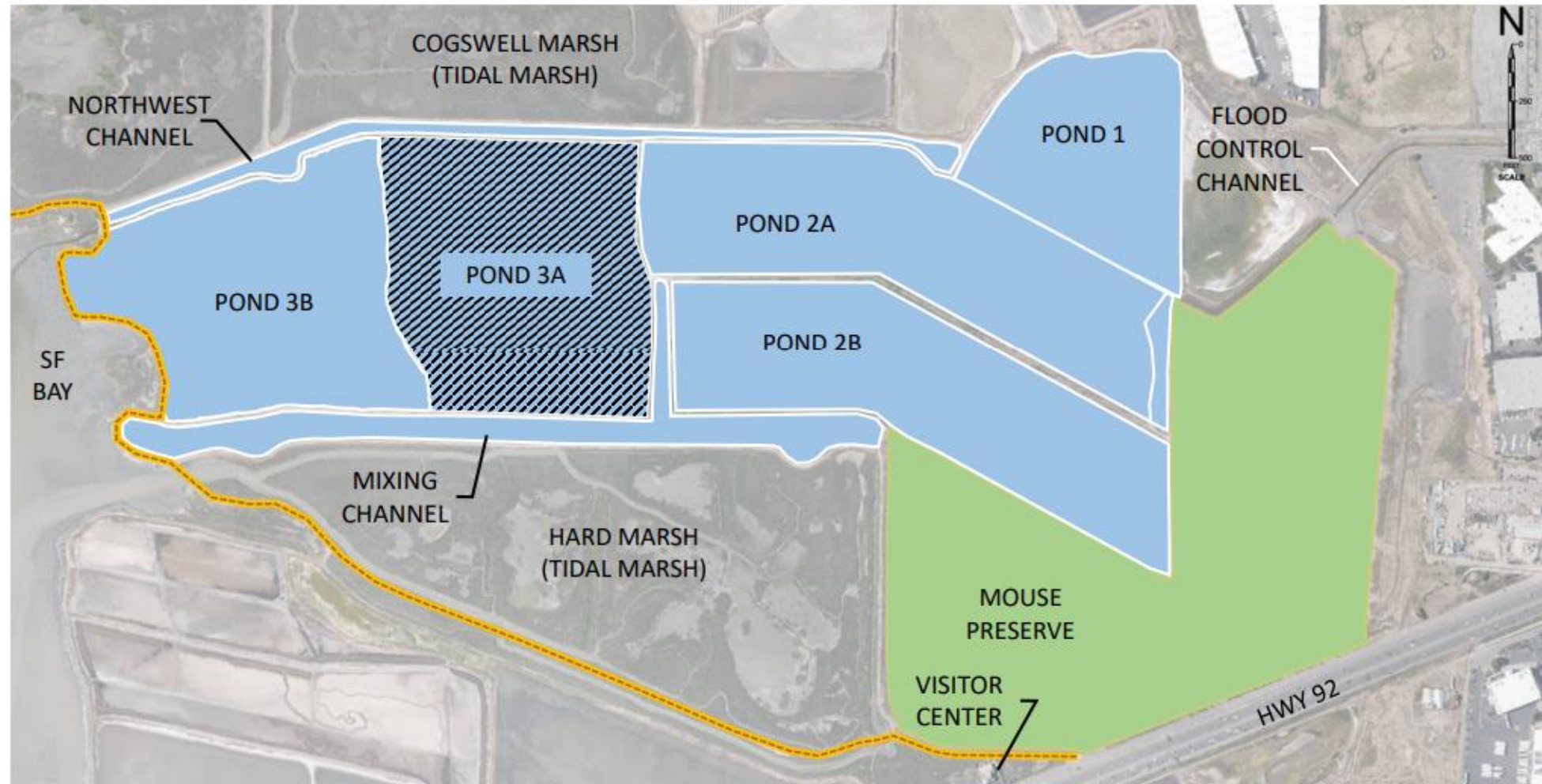


# Vicinity Map



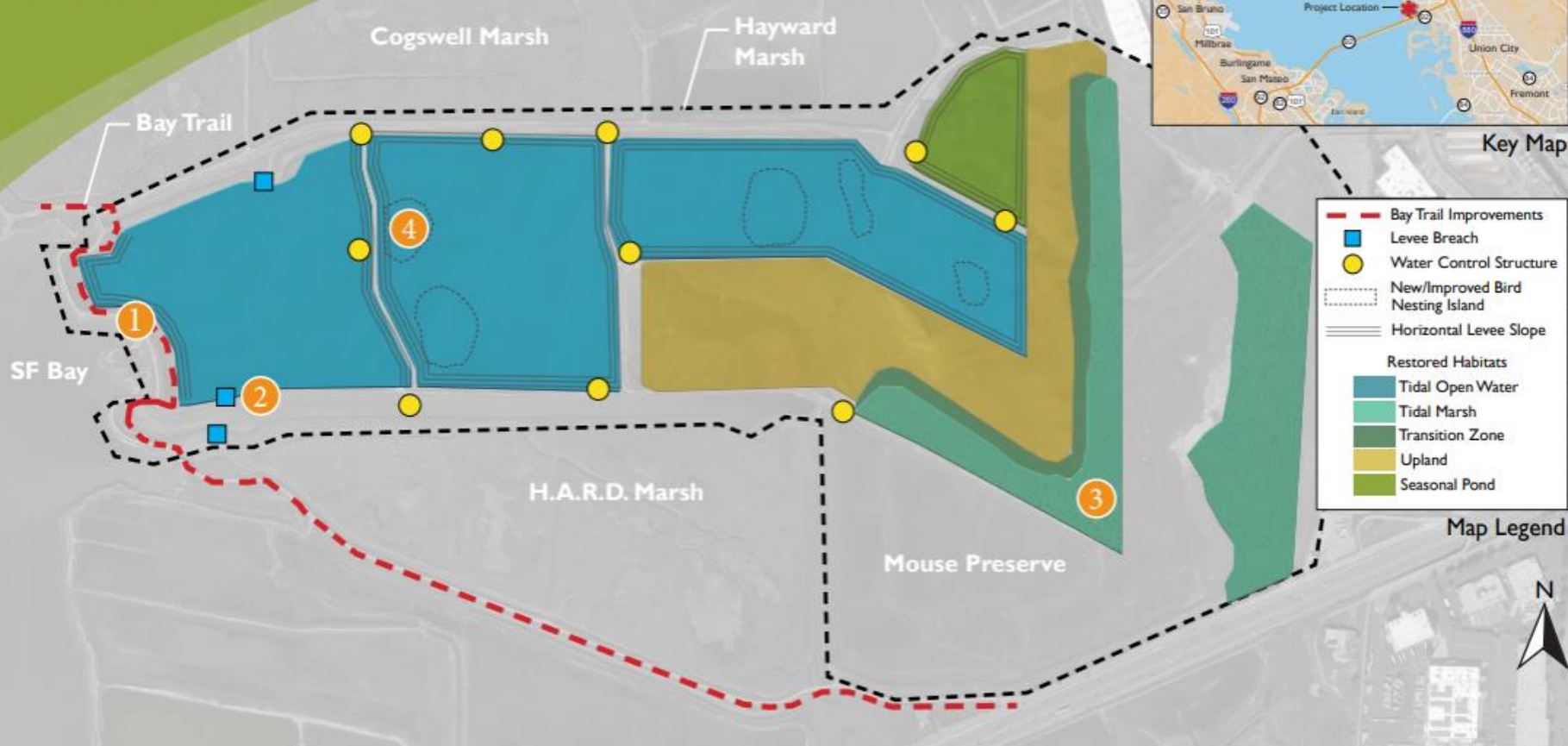
# Existing Conditions



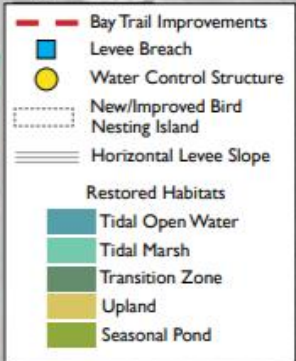


# Hayward Marsh

## Restoration Plan



Key Map



Map Legend



**1 Bay Trail Levee Improvements**  
To provide protection from shoreline erosion and flooding and to increase wildlife viewing opportunities by creating gentler slopes that promote natural habitat transition zones

**2 Levee Breaches**  
To improve habitat connectivity among H.A.R.D. Marsh, Hayward Marsh, and Cogswell Marsh

**3 Elevation Increases**  
To give existing marsh habitat room to migrate as sea level rises

**4 New/Improved Bird Nesting Islands**  
To give species like the California least tern more space to nest today and in the future when existing islands are inundated by sea level rise

# Area of 4-acre Lease

