

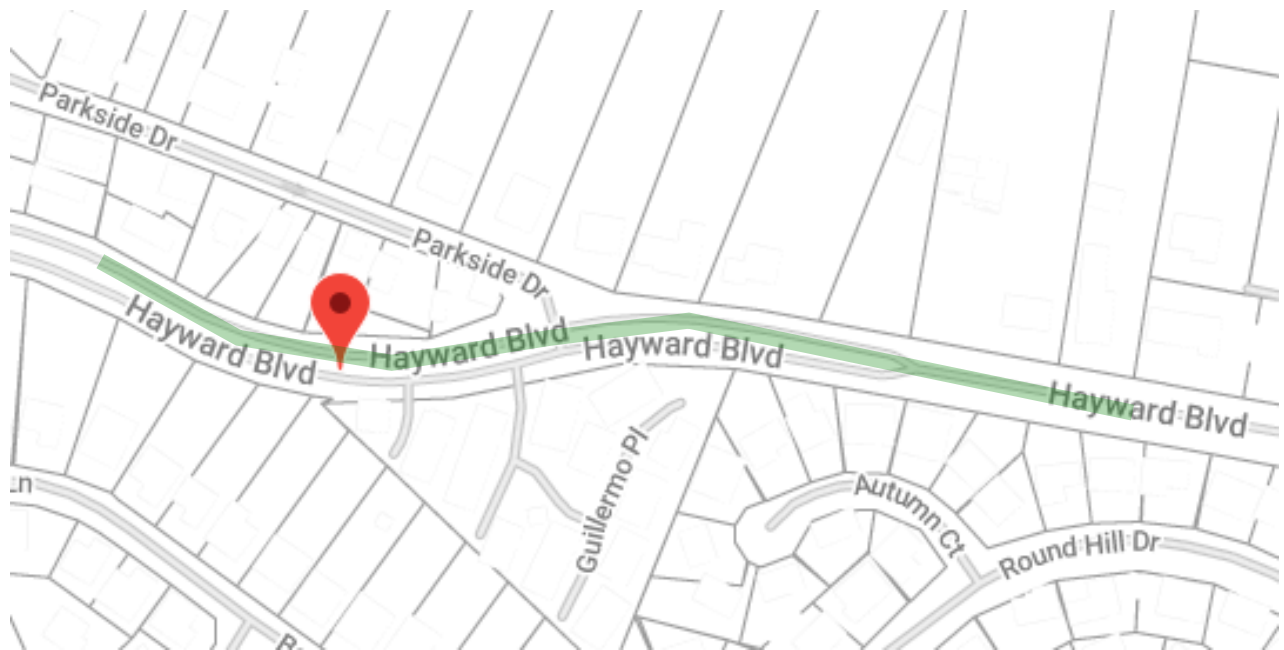
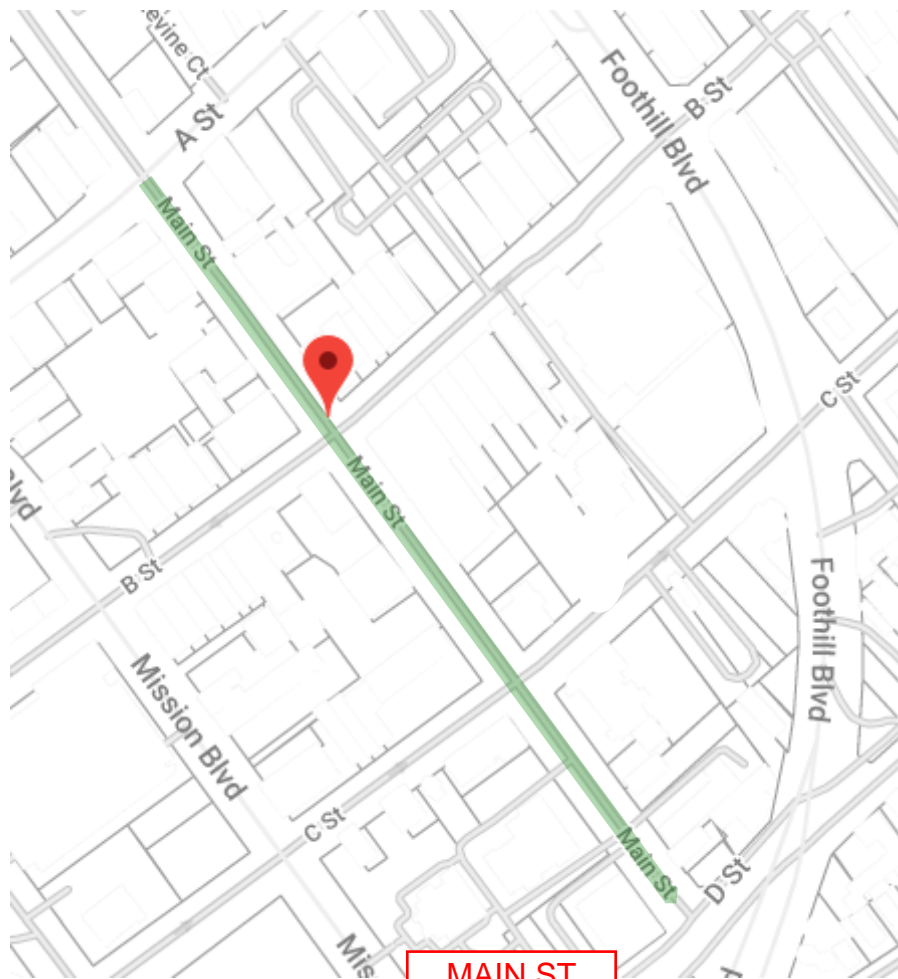


SEWER LINE IMPROVEMENT PROJECT, PROJECT NO. 07761

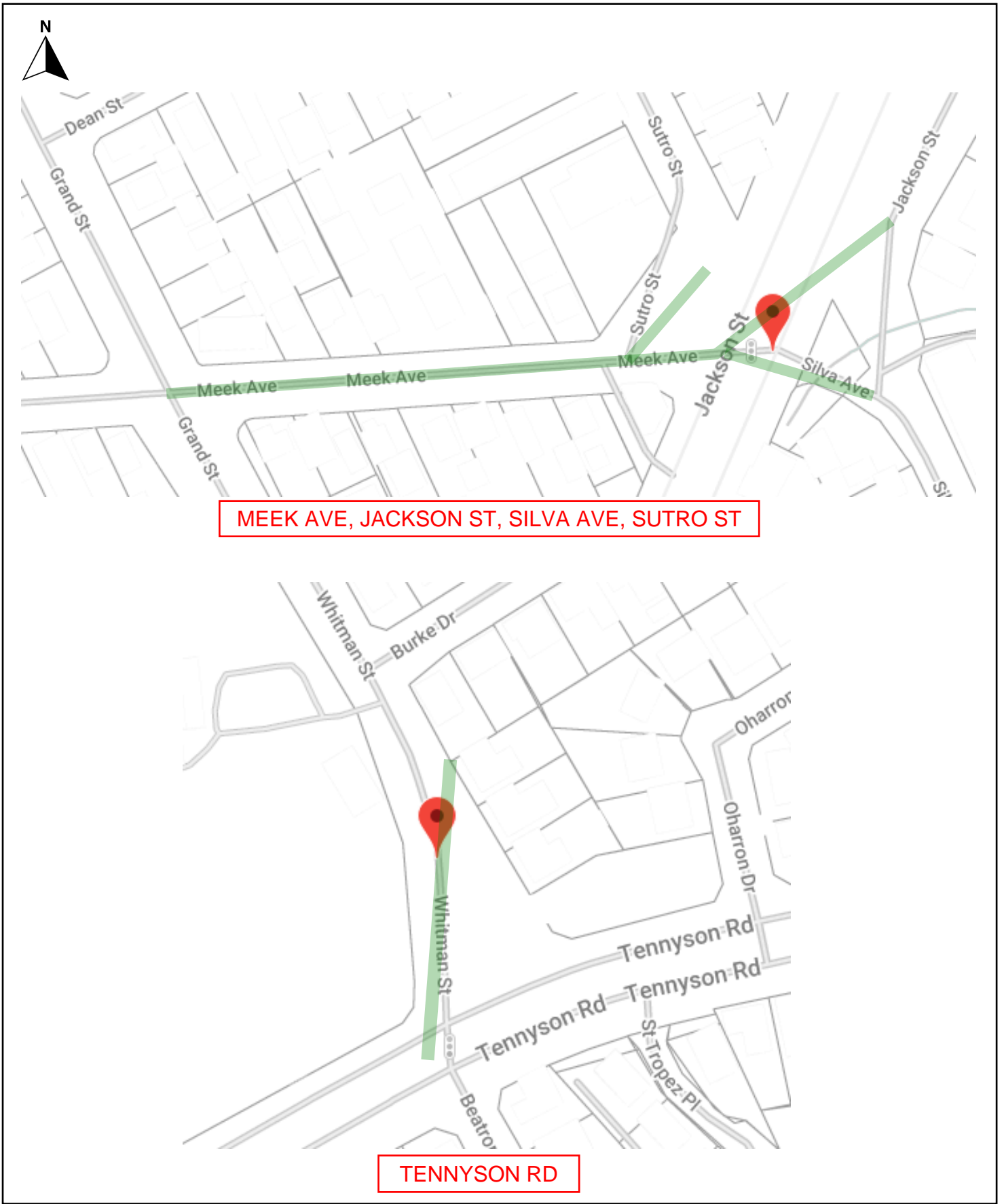
LOCATION MAP PAGE 1 OF 16



SEWER LINE IMPROVEMENT PROJECT, PROJECT NO. 07761



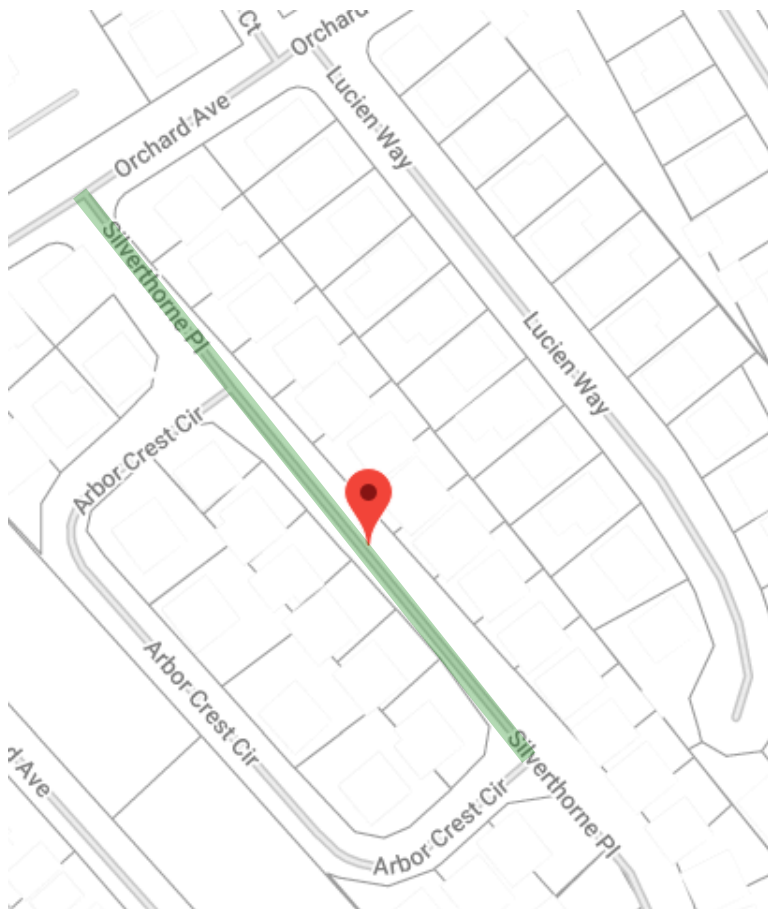
SEWER LINE IMPROVEMENT PROJECT, PROJECT NO. 07761



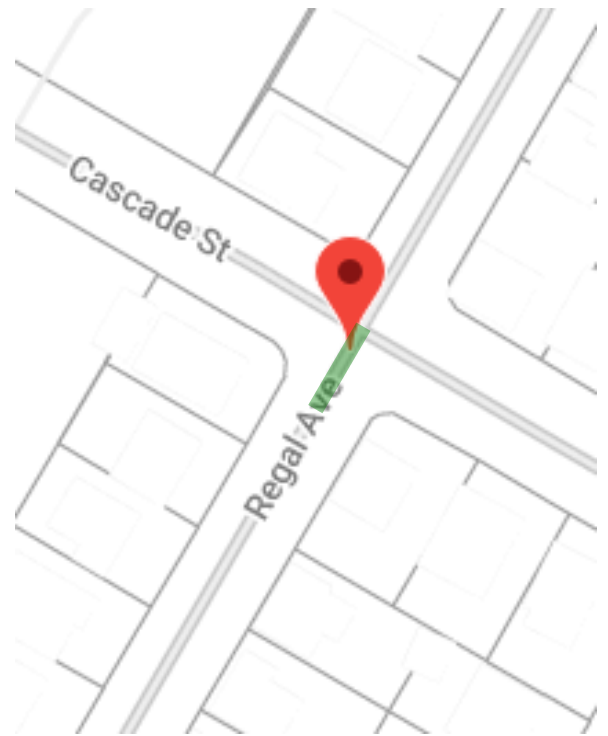
SEWER LINE IMPROVEMENT PROJECT, PROJECT NO. 07761



OAKES DR



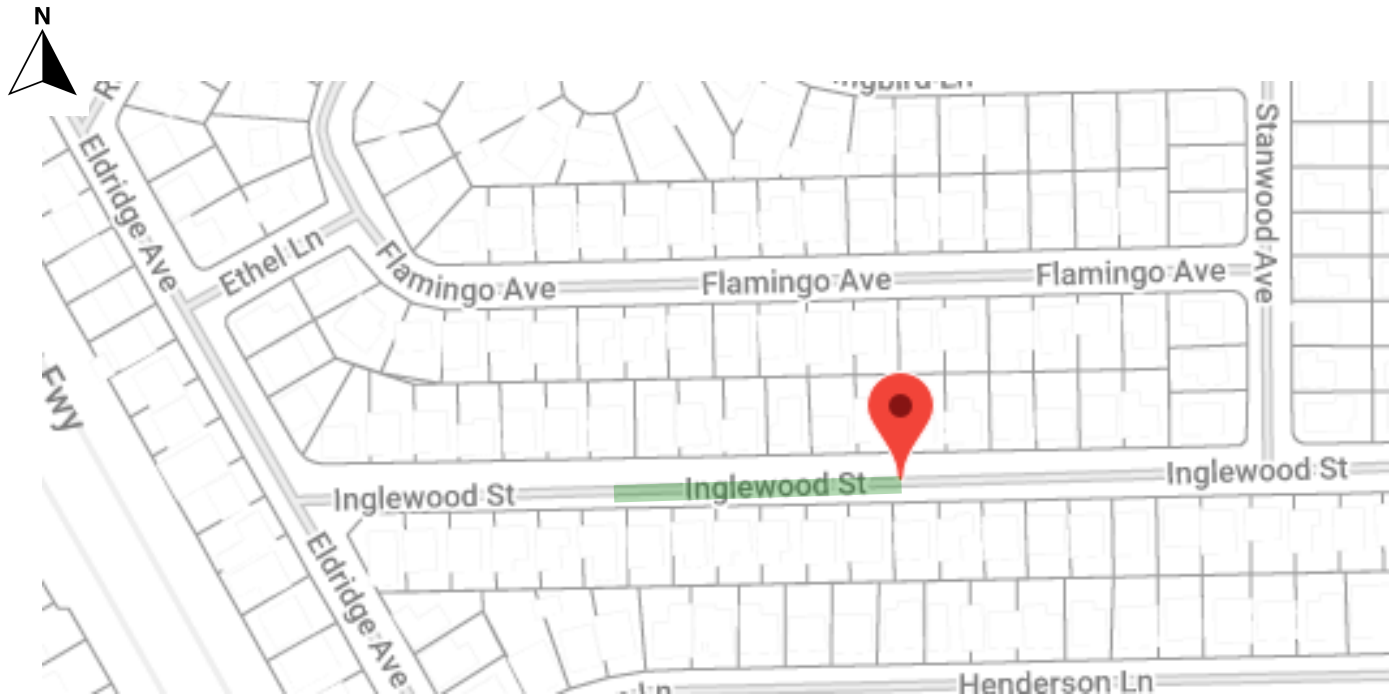
SILVERTHORNE PL



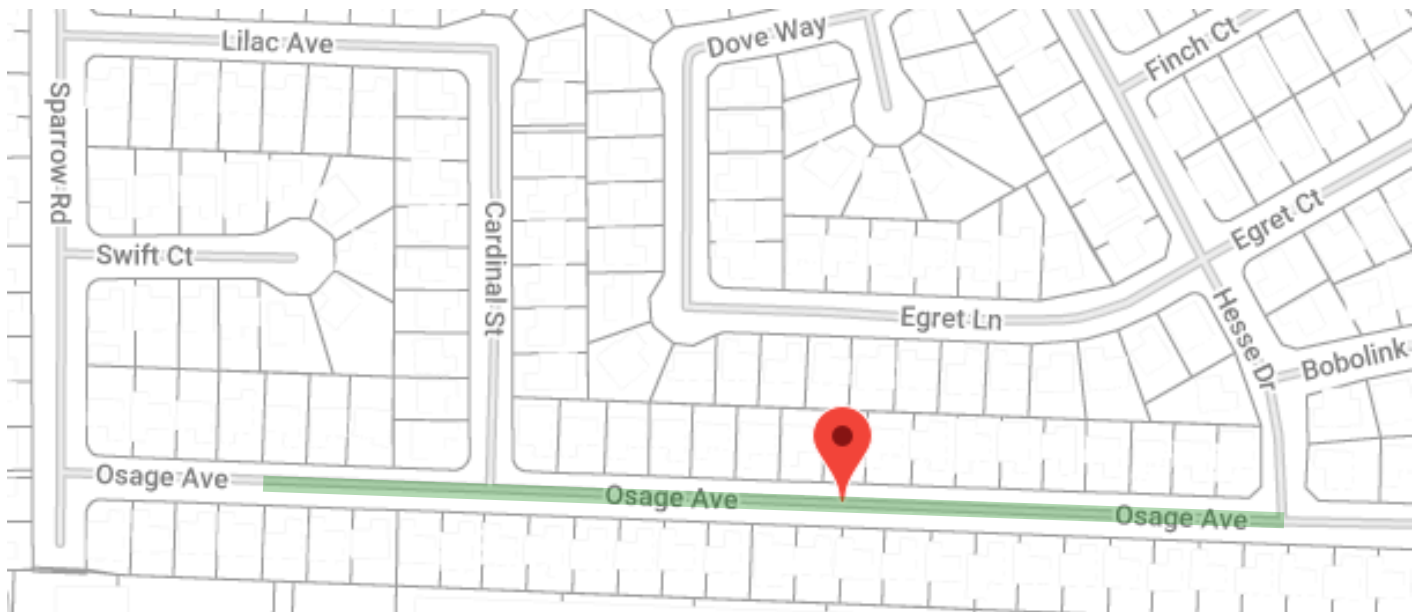
REGAL AVE

SEWER LINE IMPROVEMENT PROJECT, PROJECT NO. 07761



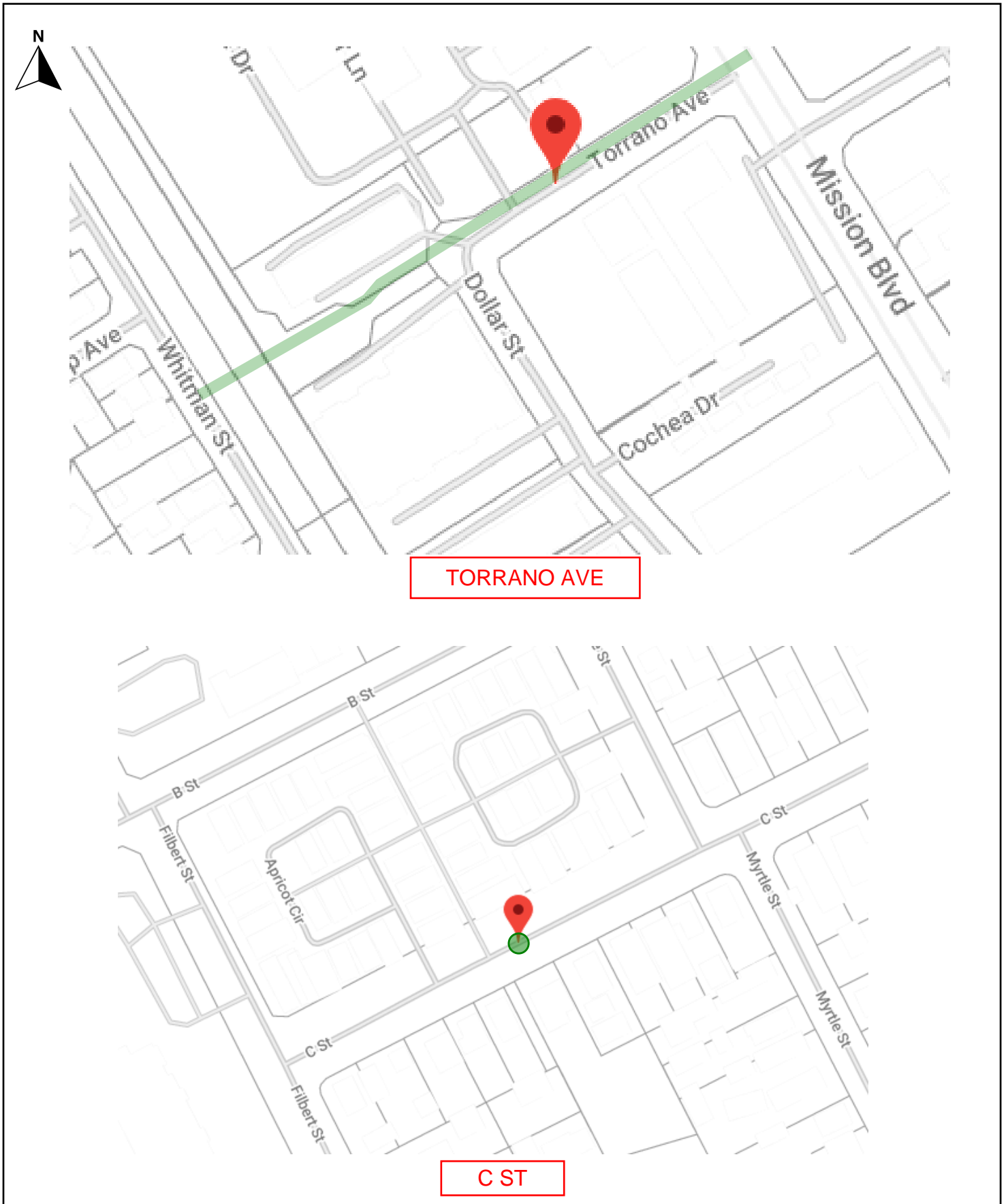


INGLEWOOD ST

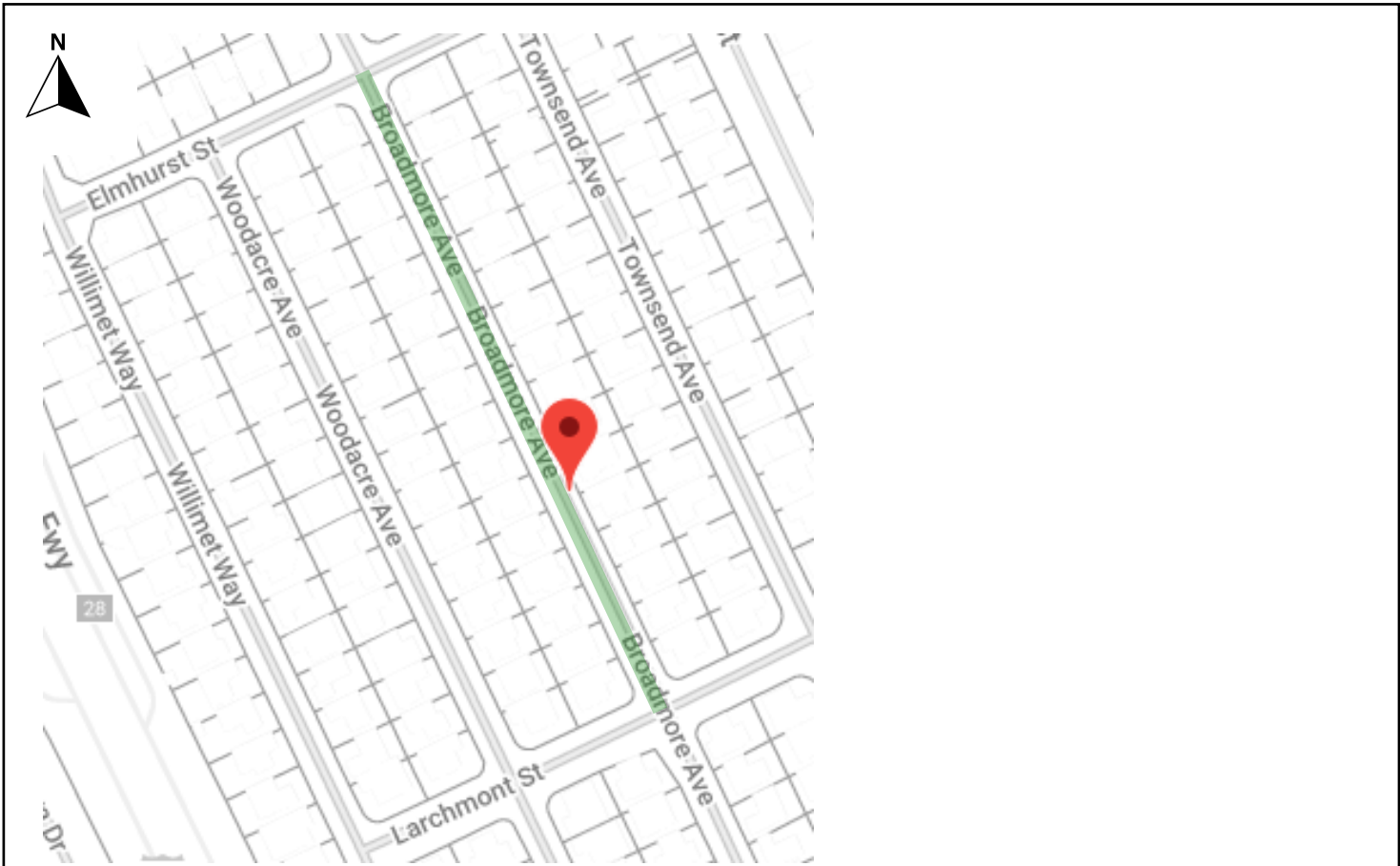


OSAGE AVE

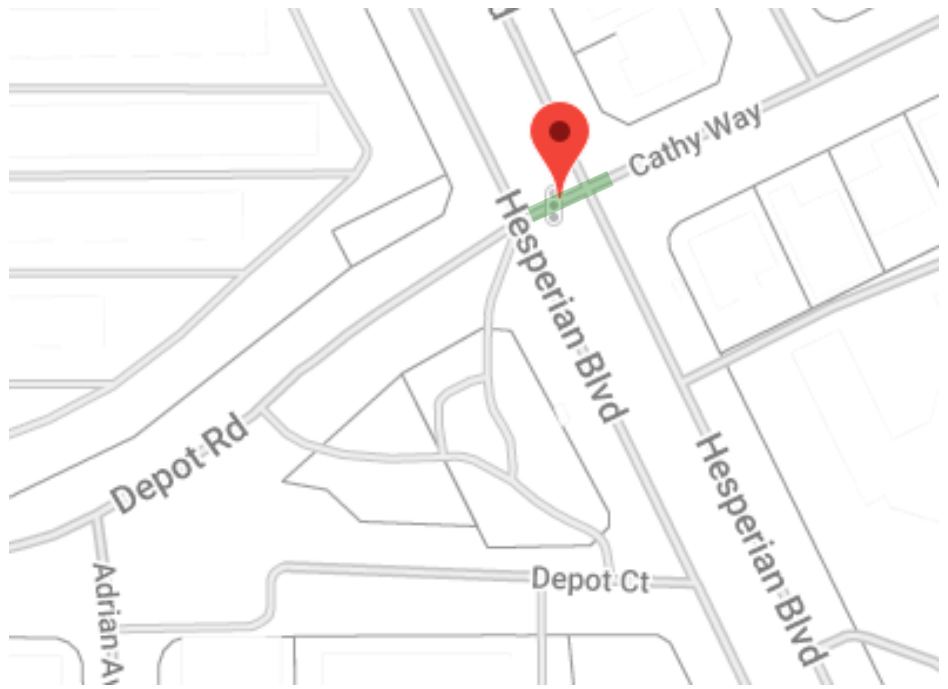
SEWER LINE IMPROVEMENT PROJECT, PROJECT NO. 07761



SEWER LINE IMPROVEMENT PROJECT, PROJECT NO. 07761



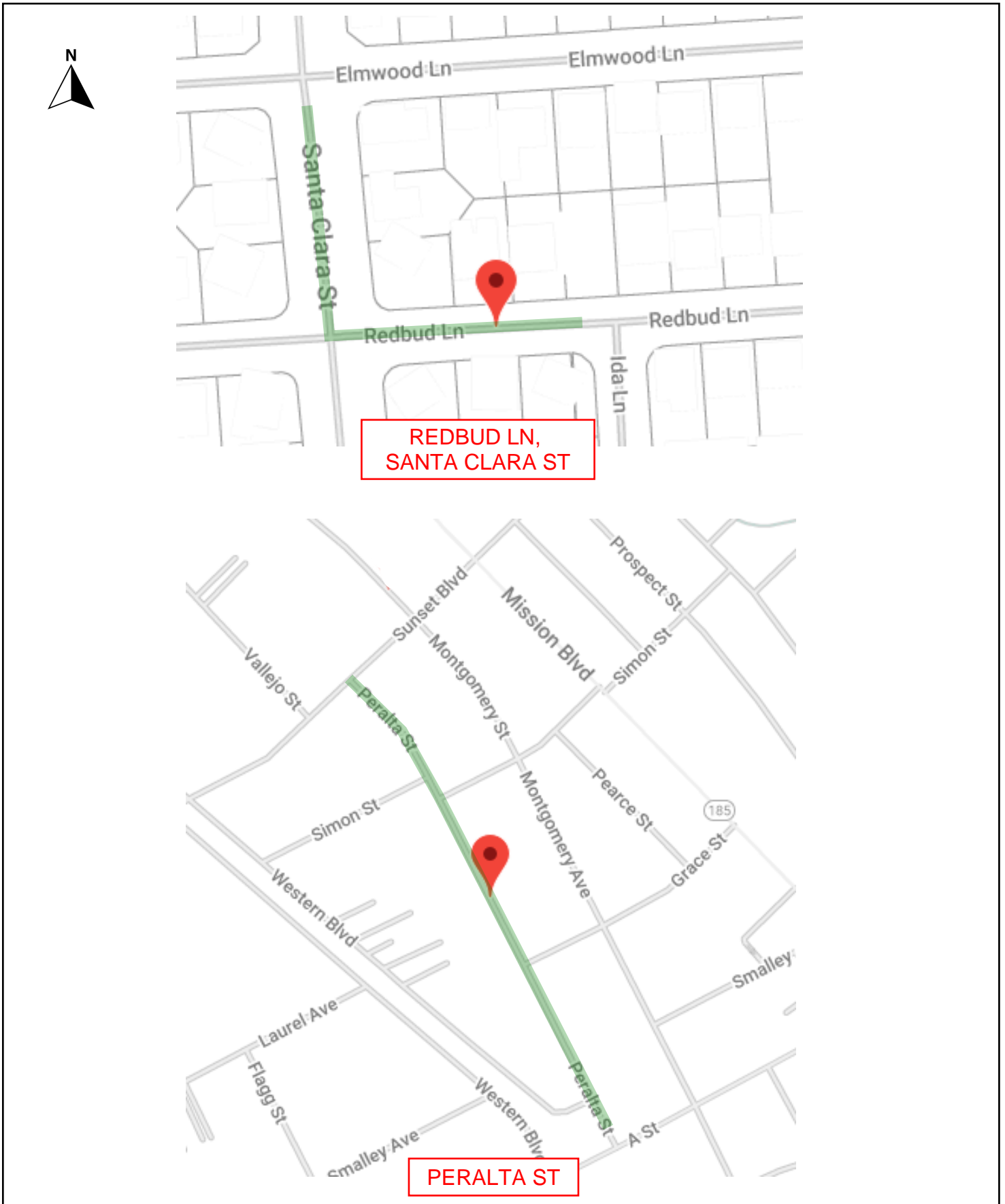
BROADMORE AVE



CATHY WY

SEWER LINE IMPROVEMENT PROJECT, PROJECT NO. 07761





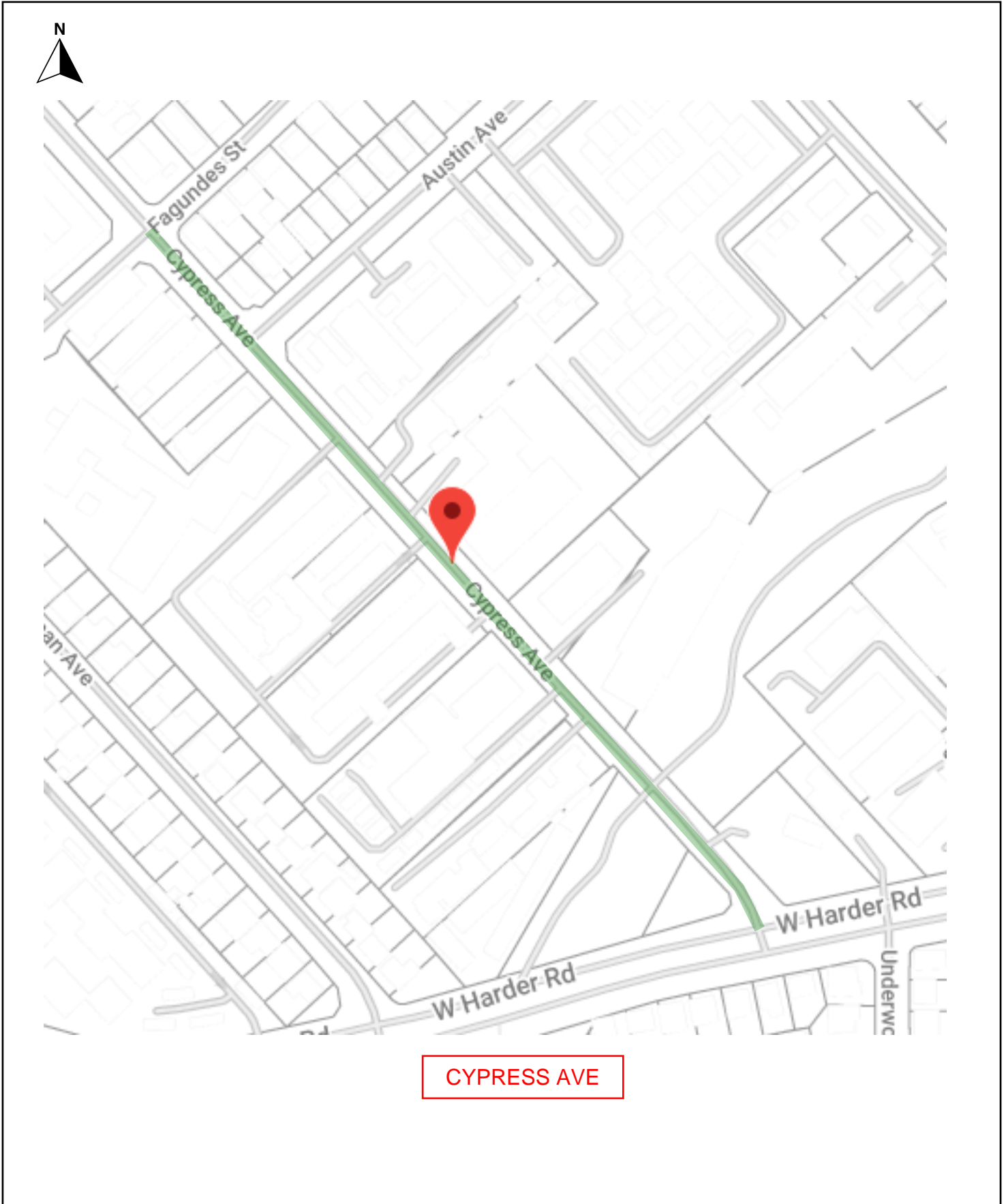
SEWER LINE IMPROVEMENT PROJECT, PROJECT NO. 07761



ROCKAWAY LN,  
RUSSELL WY

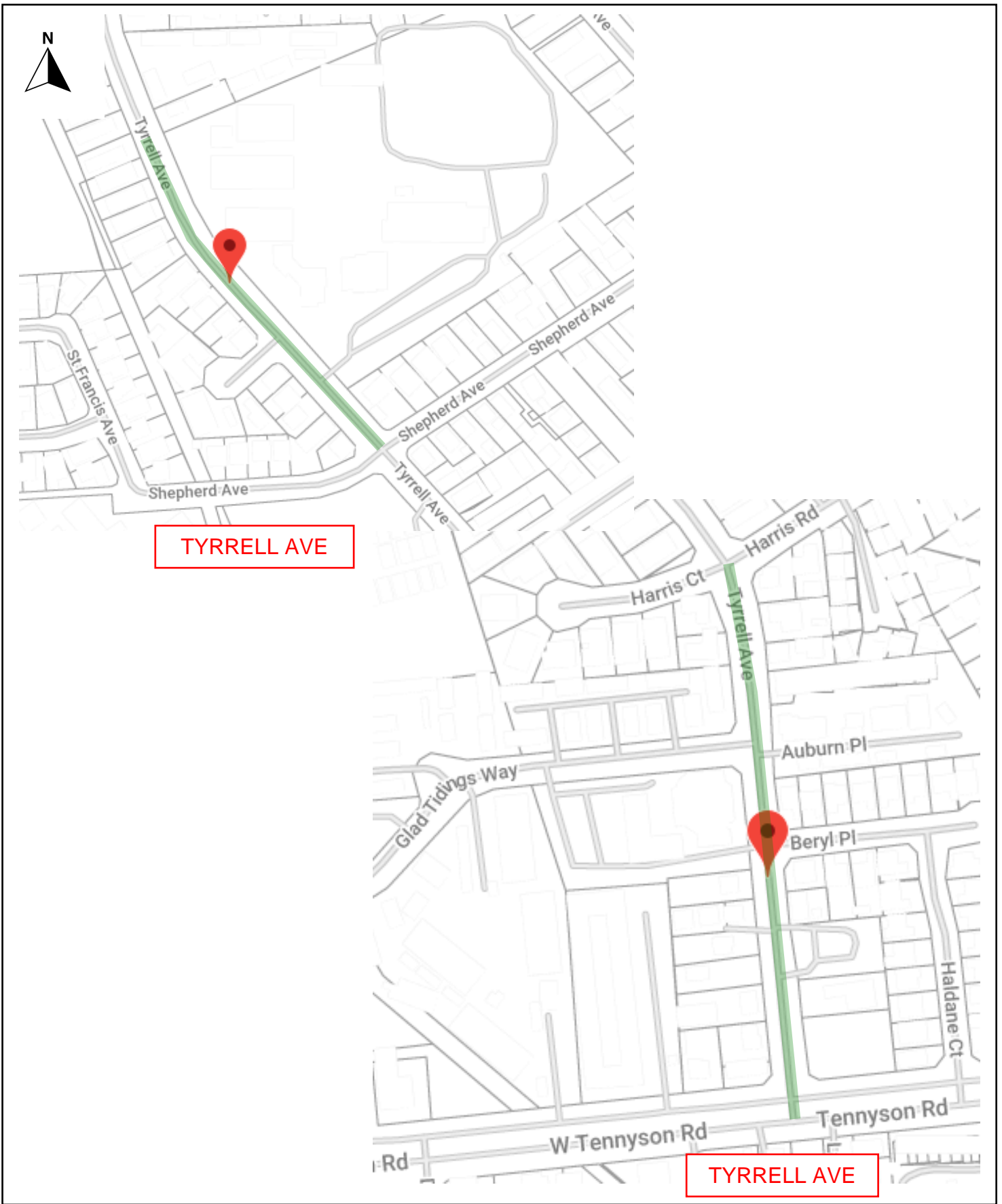
MONTGOMERY AVE, SUNSET BLVD

SEWER LINE IMPROVEMENT PROJECT, PROJECT NO. 07761

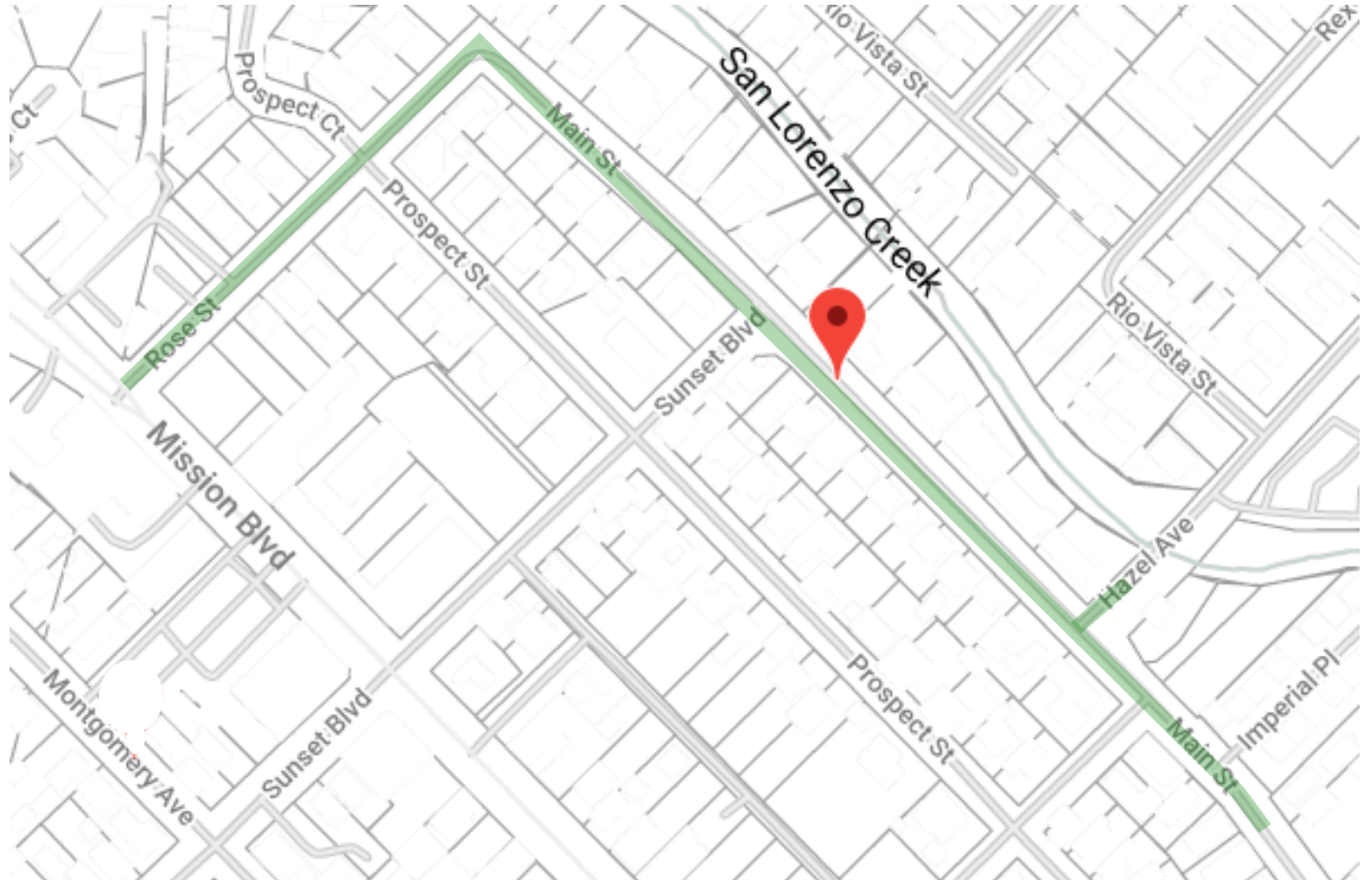


SEWER LINE IMPROVEMENT PROJECT, PROJECT NO. 07761

LOCATION MAP PAGE 11 OF 16



SEWER LINE IMPROVEMENT PROJECT, PROJECT NO. 07761



ROSE ST, MAIN ST, HAZEL AVE

SEWER LINE IMPROVEMENT PROJECT, PROJECT NO. 07761

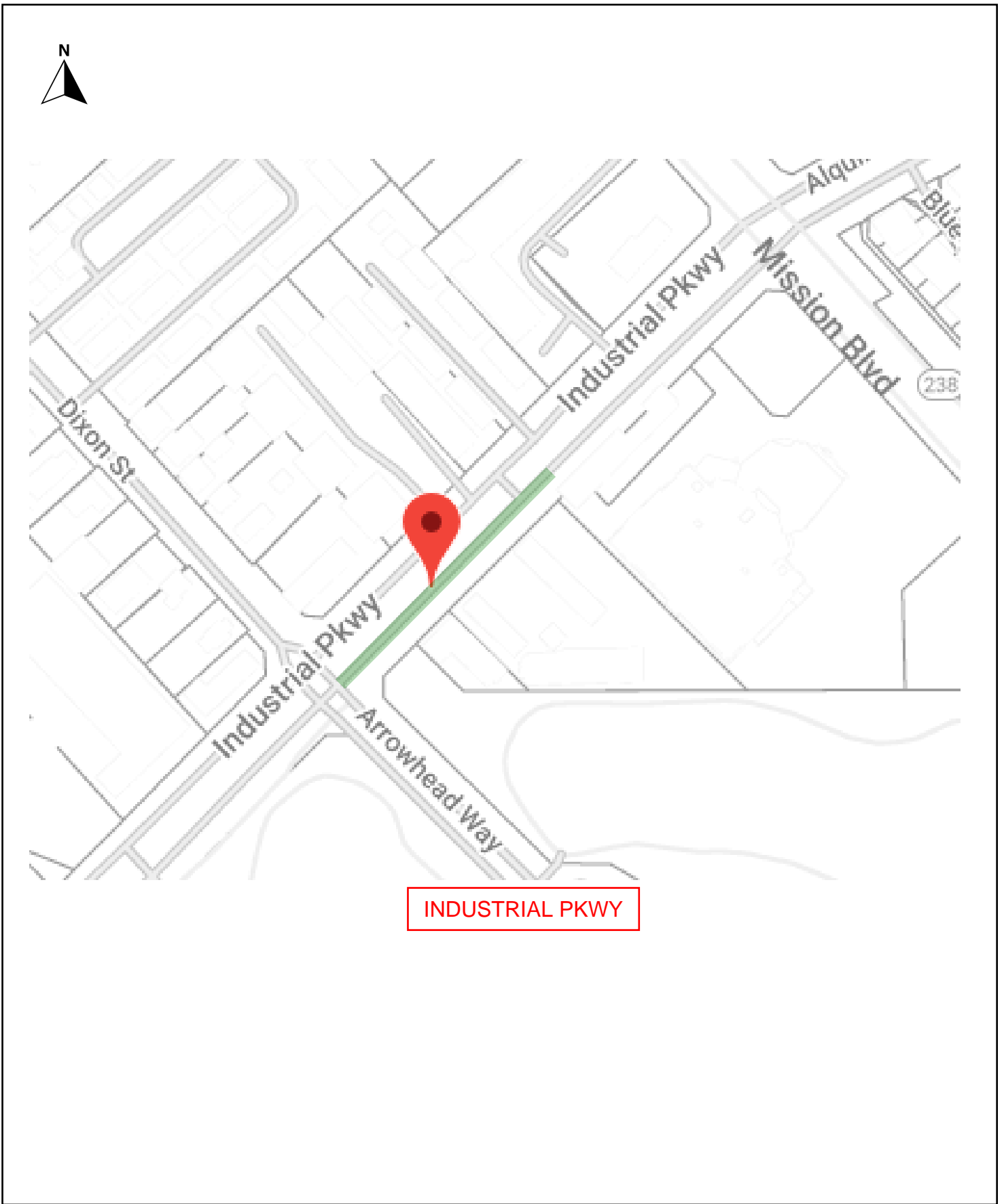
LOCATION MAP PAGE 13 OF 16





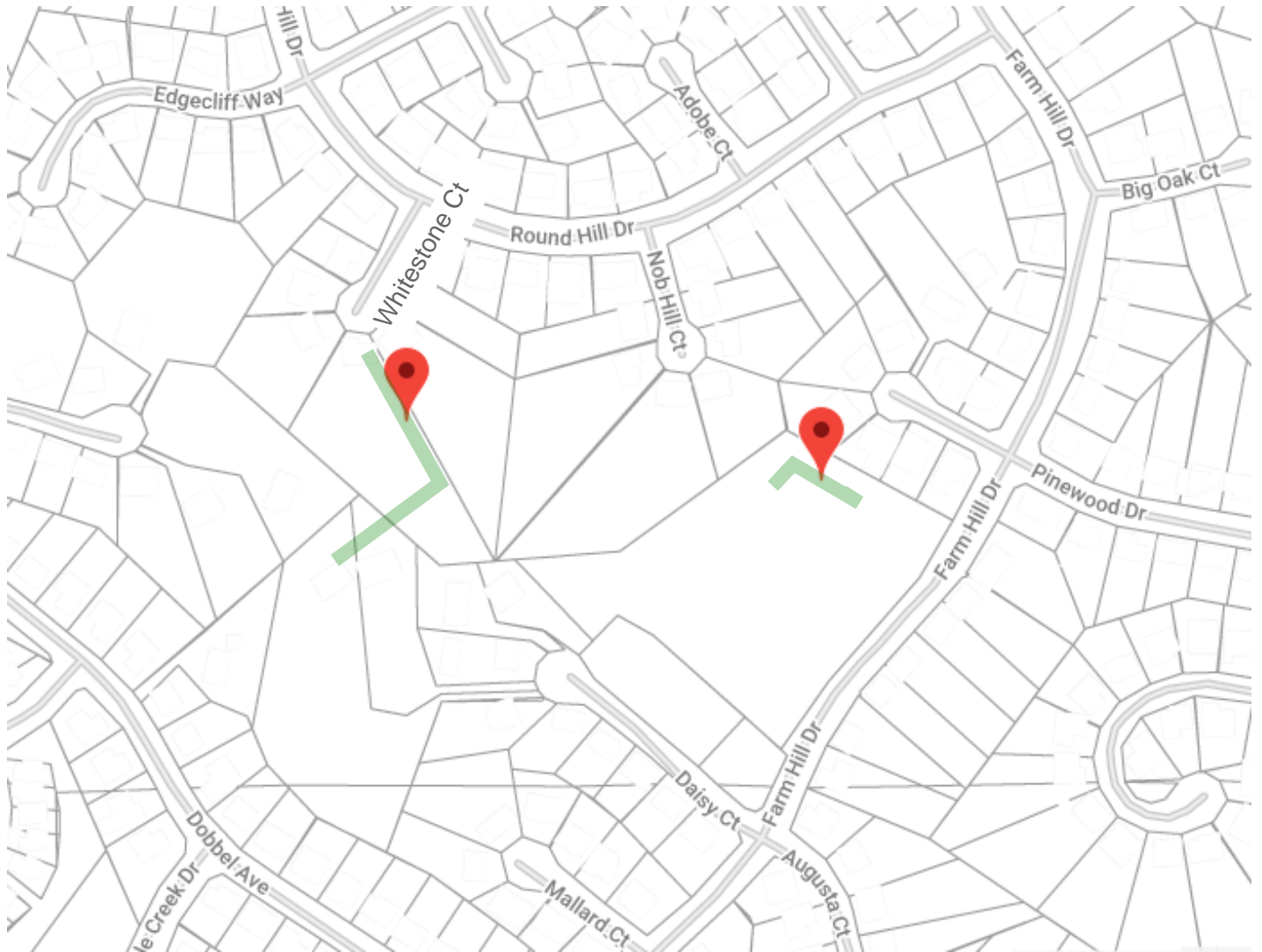
SEWER LINE IMPROVEMENT PROJECT, PROJECT NO. 07761

LOCATION MAP PAGE 14 OF 16



SEWER LINE IMPROVEMENT PROJECT, PROJECT NO. 07761

LOCATION MAP PAGE 15 OF 16



WHITESTONE CT EASEMENT,  
ACCESS ROAD AT CANYON VIEW PARK ON  
FARM HILL DR