

**CITY COUNCIL
MEETING**

MAY 27, 2025

PRESENTATIONS

Item #7

WS 25-023

**Hayward
Boulevard
Feasibility Study**

Hayward Boulevard Feasibility Study



Hayward Boulevard
Feasibility Study

Your Tax Dollars At Work

Carlos Bee Blvd

Campus Dr

CSU
East Bay

Civic Ave

Spencer Ln

Parkside Dr

Farm Hill Dr

Recommendation and Background

- Recommendation: restripe Hayward Blvd from Campus Dr to Farmhill Rd to 2 lanes (1 in each direction), add bicycle lanes, continue design of pedestrian crossing improvements
- Feasibility Study: Create a safer corridor for pedestrians, bicyclists, transit, and motorists
 - 2019 – 2021 Draft Feasibility Study – put on hold due to staffing issues/community feedback
 - 2024 – 2025 restart project, refocus on safety and near-term implementation opportunities

2

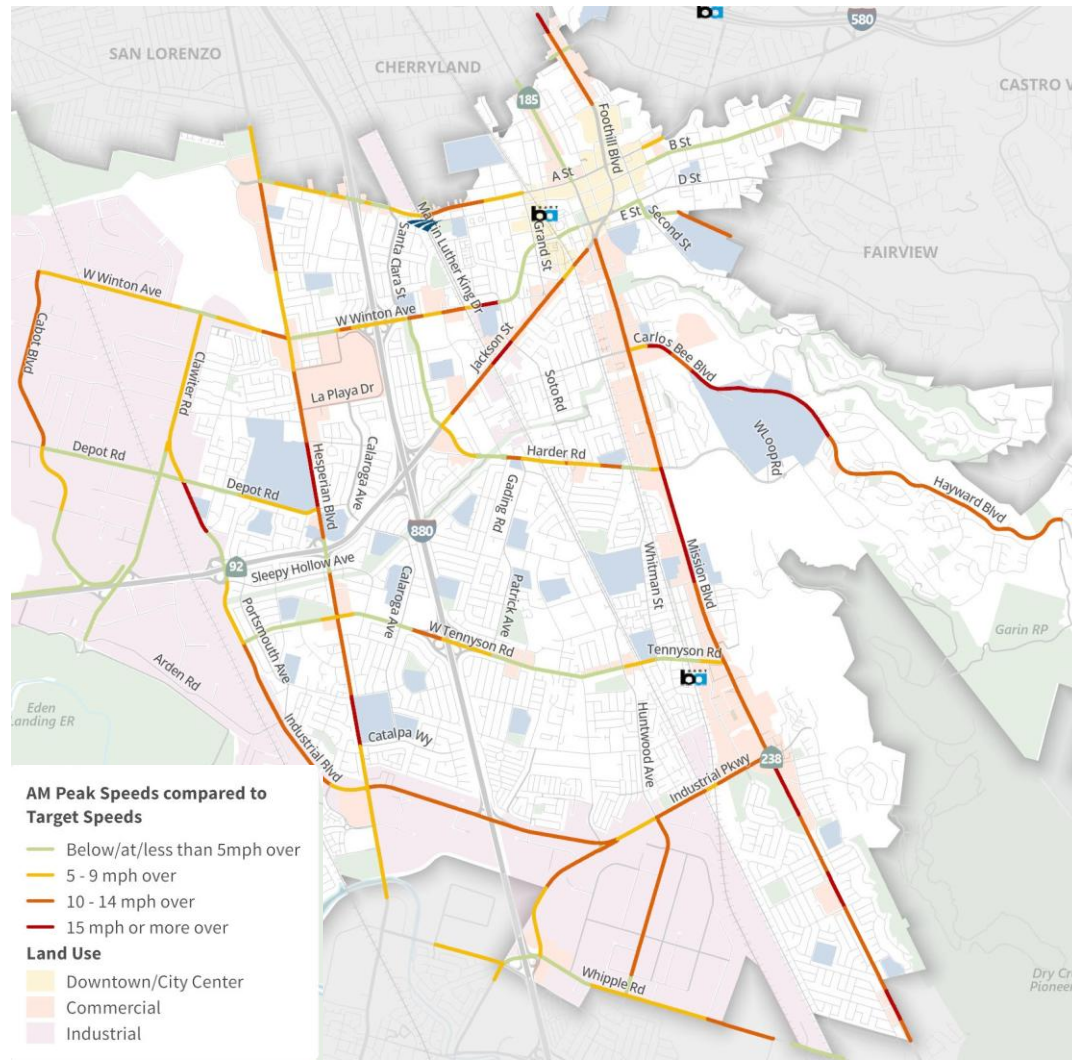
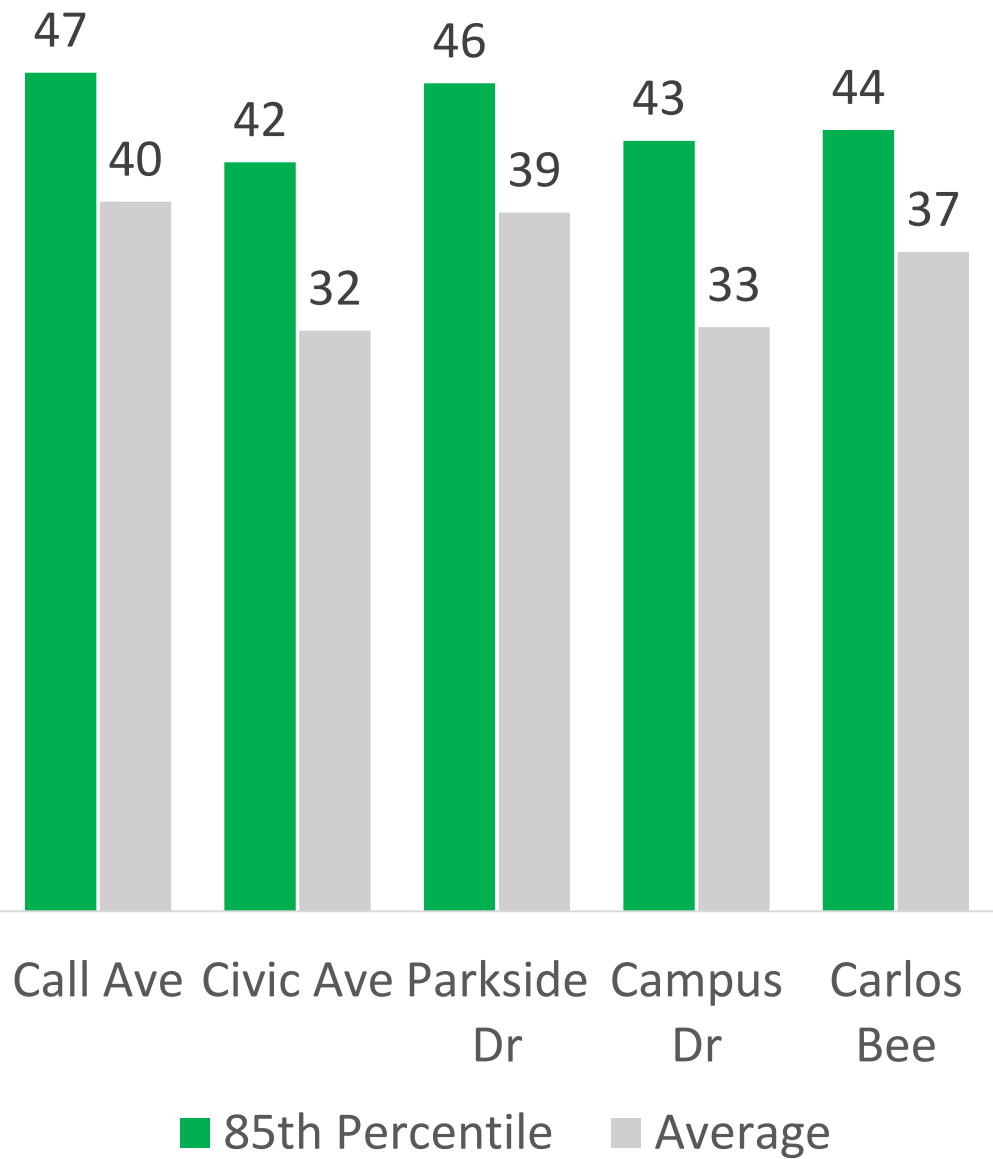
Engagement

- Current engagement activities
 - February CIAC meeting
 - April meeting for CSU East Bay students/staff
 - May public meeting held at CSU East Bay
 - Coordination with Fire Department
- Feedback
 - Strong preference from community to retain existing capacity
 - Concerns about emergency evacuation
 - General recognition of the speeding/safety issues

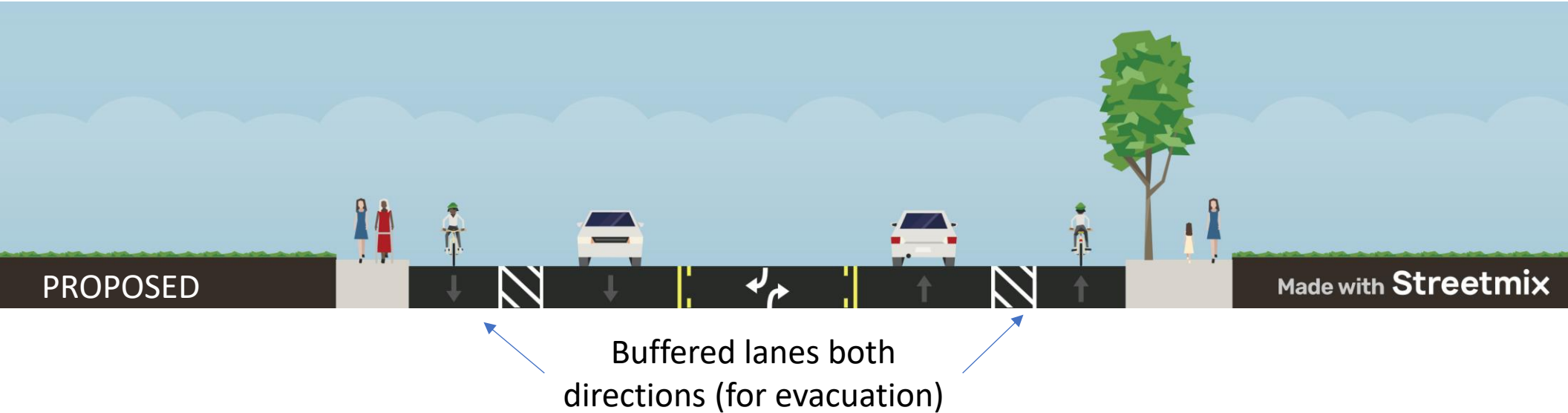
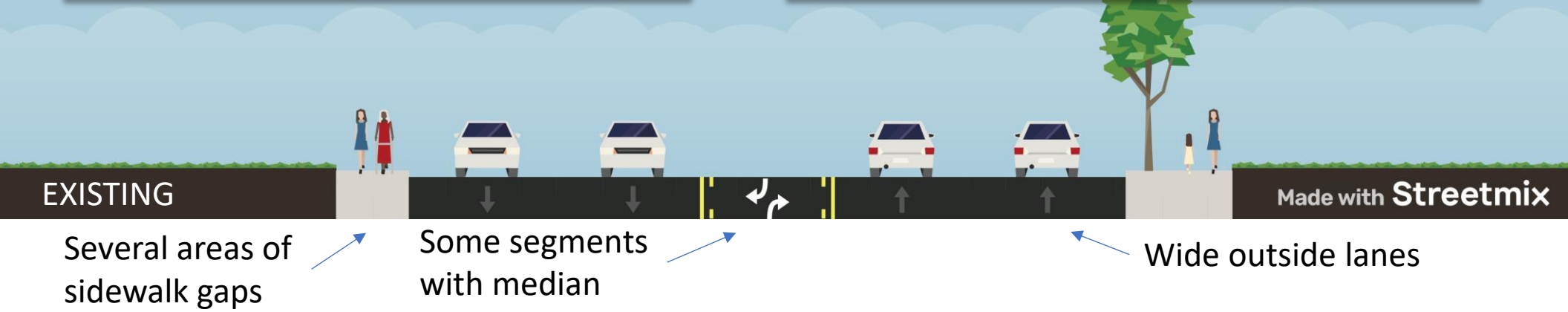
3

Hayward Blvd Speeding Concerns

Peak Speeds (2024)


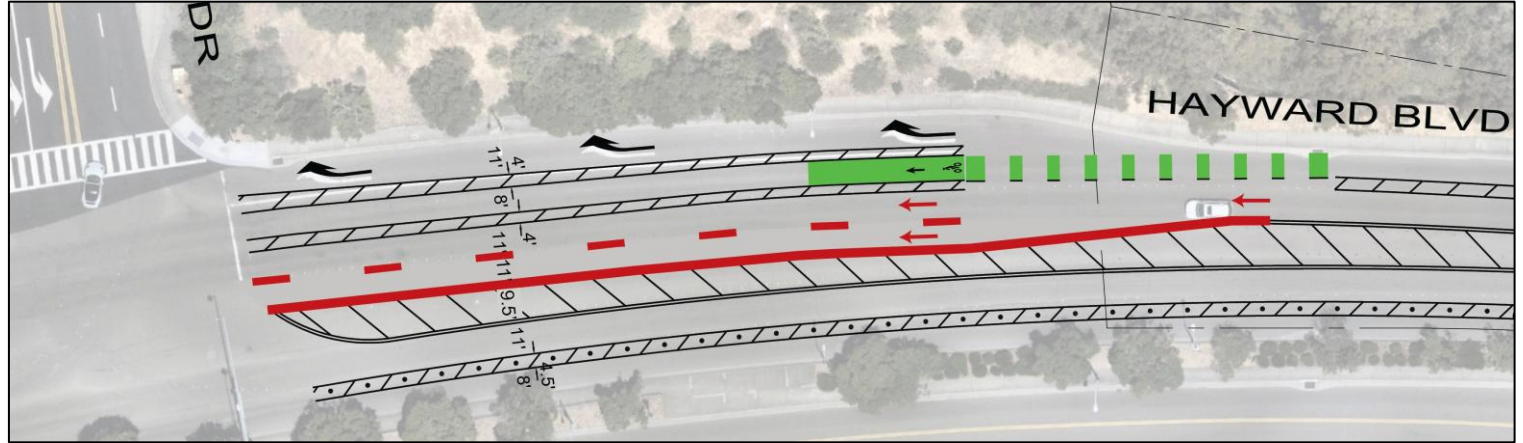


Proposed Restriping

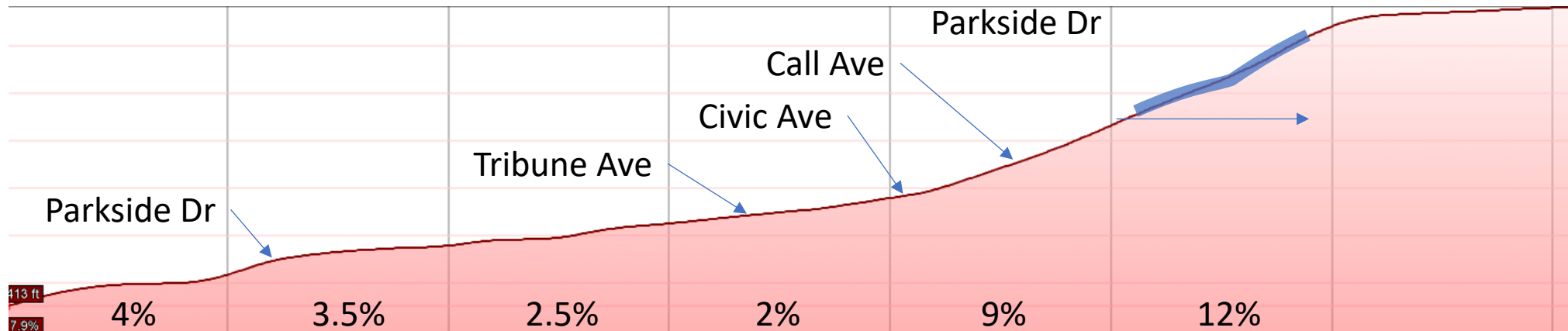


Proposed Restriping

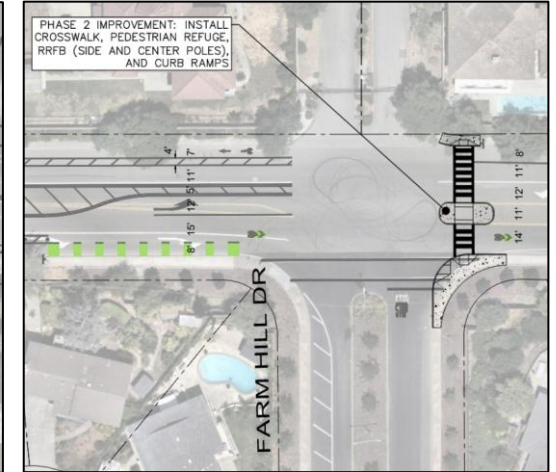
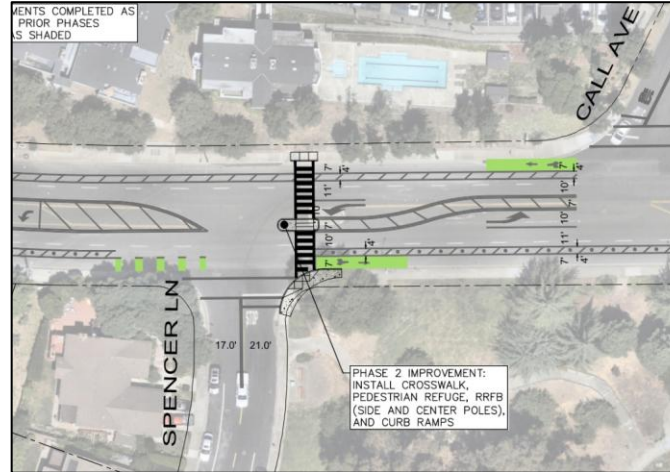
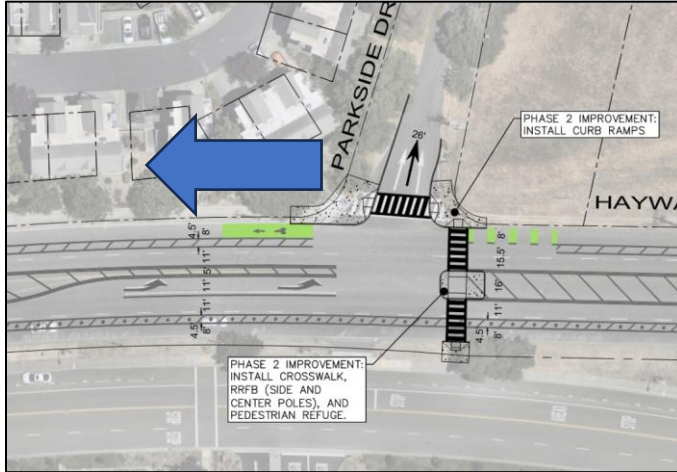
Retain capacity at approach to Campus Dr



Speed markings on steepest part of corridor

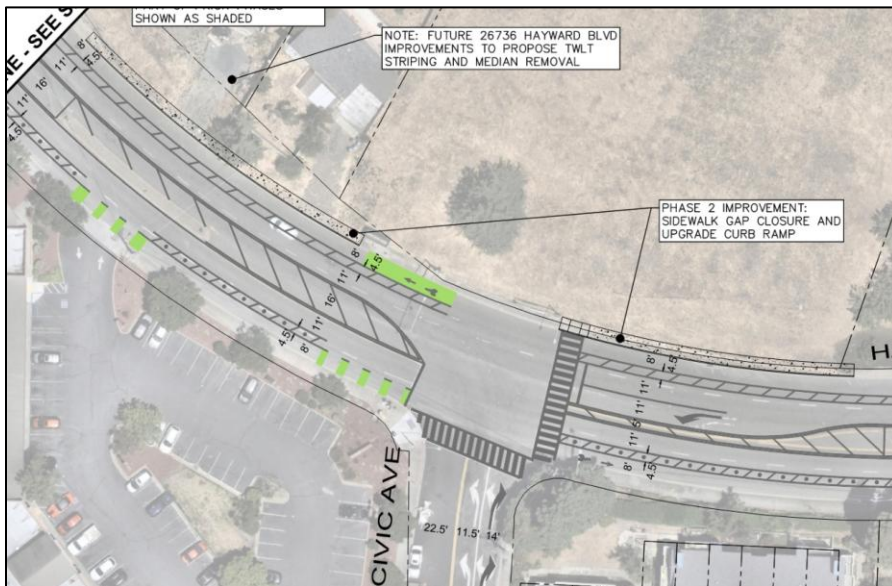


Future – Sidewalk Gaps & Crossings



RRFBs & median enhancements

- Parkside Dr
- Spencer Ln
- Farm Hill Dr



Sidewalk gap closures near Civic Ave

Questions?

- Public comments
- Council questions and feedback

Item #9

LB 25-017

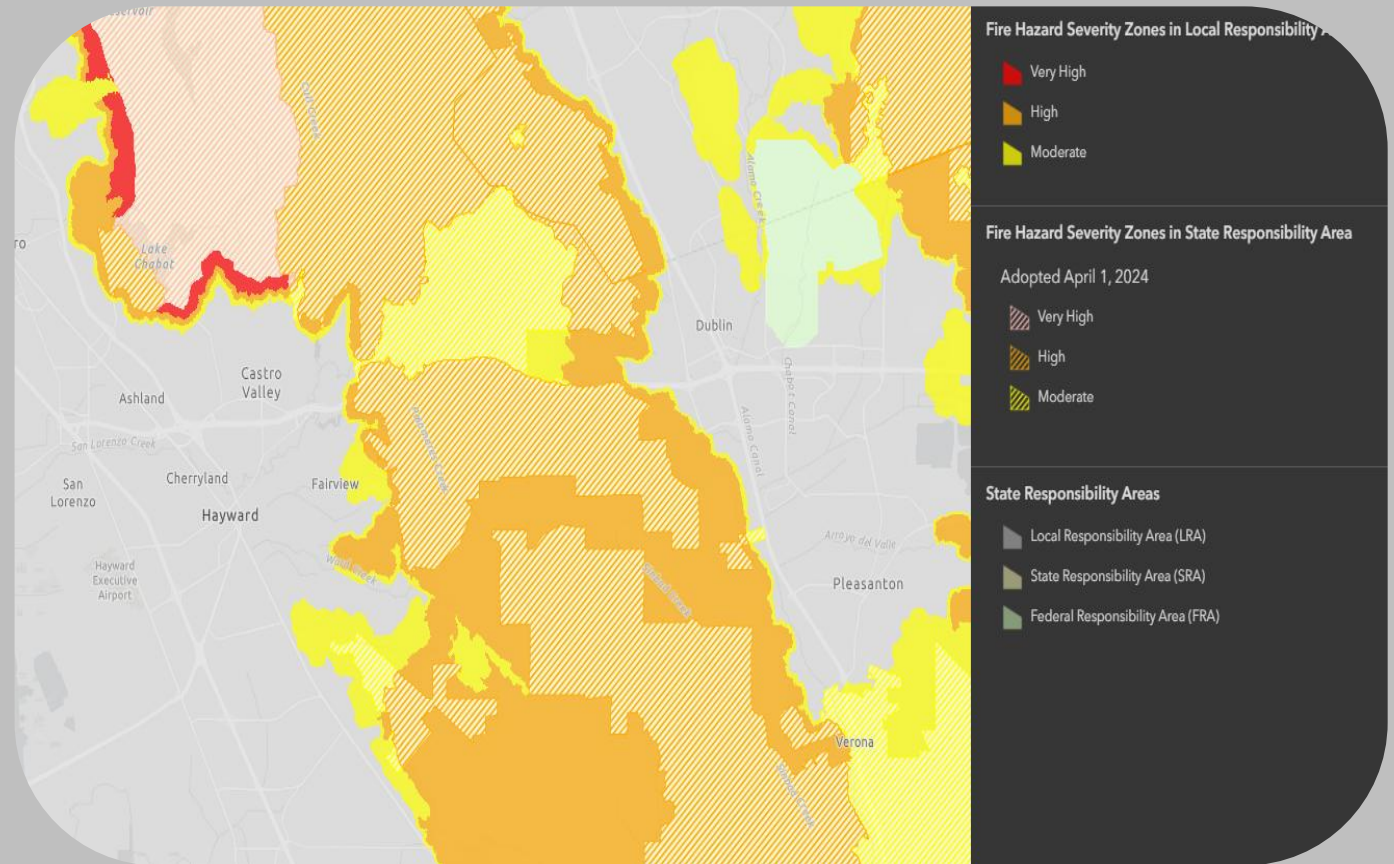
**Local Responsibility
Area Fire Hazard
Severity Zone Map**

CAL Fire

Fire Hazard Severity Zone Update



- CAL Fire provided updated Fire Hazard Severity Maps in February 2025
- Updates have been provided to the City of Hayward and the Fairview Fire Protection District, highlighting areas that are under the jurisdiction of local fire departments, called “Local Responsibility Areas”, or “LRA’s”
- These updates are unlikely to affect homeowner’s insurance
- The Hayward Fire Department will use the map data to assist with fire monitoring and suppression efforts
- The City collected public feedback via the city website from March 19 through April 30th



Interactive maps available here:
<https://www.hayward-ca.gov/fire-department/office-fire-marshall/local-responsibility-areas-lras-and-fire-hazard-severity-maps>



QUESTIONS?
