

**PLANNING COMMISSION MEETING
THURSDAY, OCTOBER 20, 2016**

PRESENTATIONS

ITEM #1 WORK SESSION

**LOCAL HAZARD MITIGATION PLAN
(LHMP)**



2016 Local Hazard Mitigation Plan

PLANNING COMMISSION PUBLIC HEARING
OCTOBER 18, 2016

What is a Hazard Mitigation Plan?



- ▶ Disaster Mitigation Act of 2000
- ▶ Guiding document for actions taken prior to a natural hazard intended to reduce the impacts of the event
- ▶ Reviewed and approved by CalOES/FEMA
- ▶ Adopted by local governing body
- ▶ Valid for 5 years after approval and adoption

Why Hazard Mitigation Planning?



- ▶ Aligns with City Council priorities and General Plan goals
- ▶ Pre-Disaster Mitigation Grant Program
- ▶ Hazard Mitigation Grant Program
- ▶ National Flood Insurance Program Community Rating System Points
- ▶ Waiver of 6.25% local match for FEMA Public Assistance

2015 Plan Update Process



Assemble a team



Review 2010 Plan



Community Engagement



Risks, Capabilities, & Assets



Mitigation Strategy Selection

Community Engagement



ROLLING HILLS. GORGEOUS COASTLINE.

WIDE OPEN SPACES.

CONSTANT THREAT OF A CATASTROPHIC EARTHQUAKE.

ARE WE PREPARED?

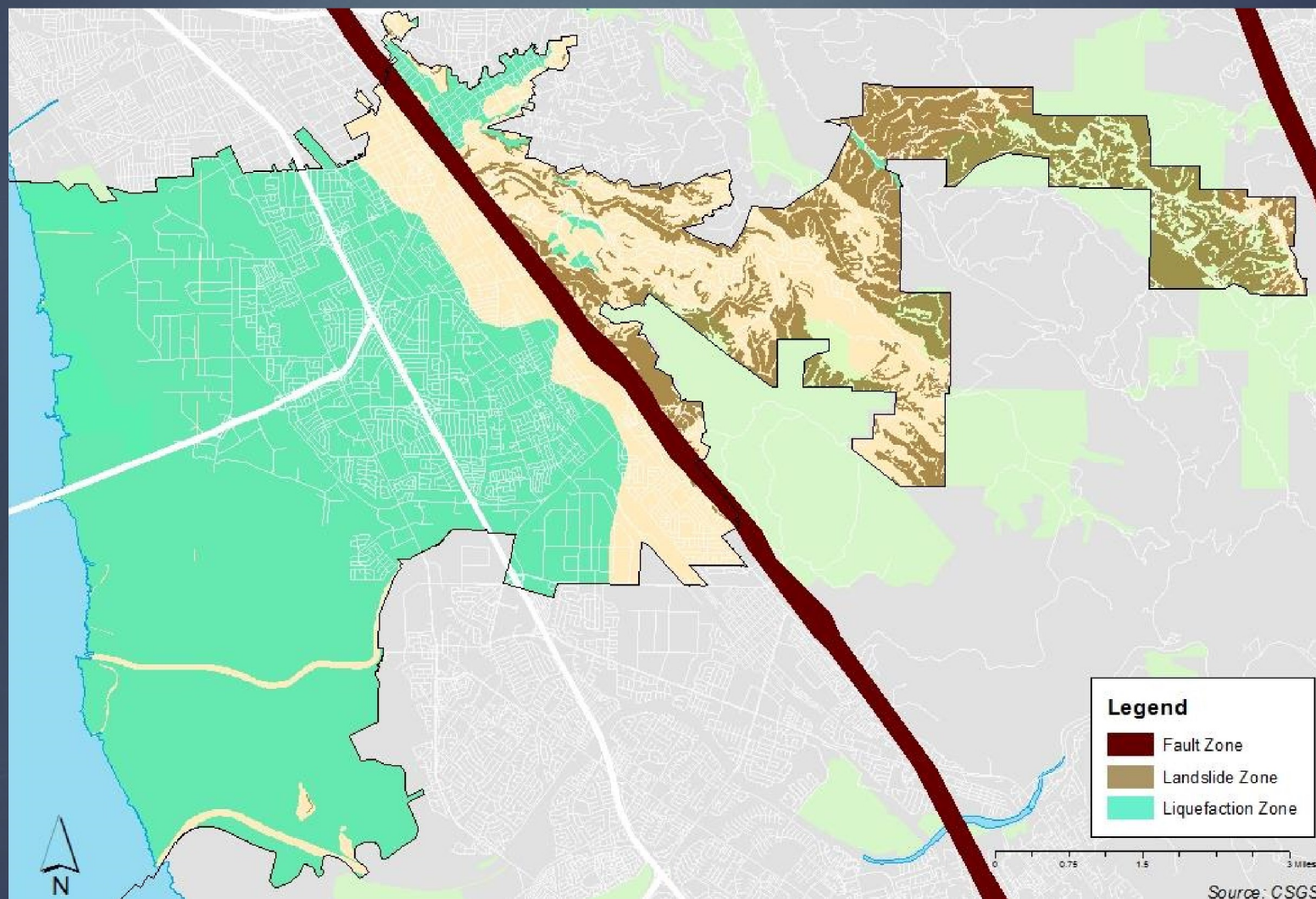
The City of Hayward cares deeply about the safety of our residents and their families. That's why we're creating a Local Hazard Mitigation Plan. We want your opinion on how to best prepare for a natural disaster. **Take our survey and tell us — so we can protect what matters most to you.**

TAKE THE SURVEY: [SURVEYMONKEY.COM/r/HaywardLHMP](https://www.surveymonkey.com/r/HaywardLHMP)

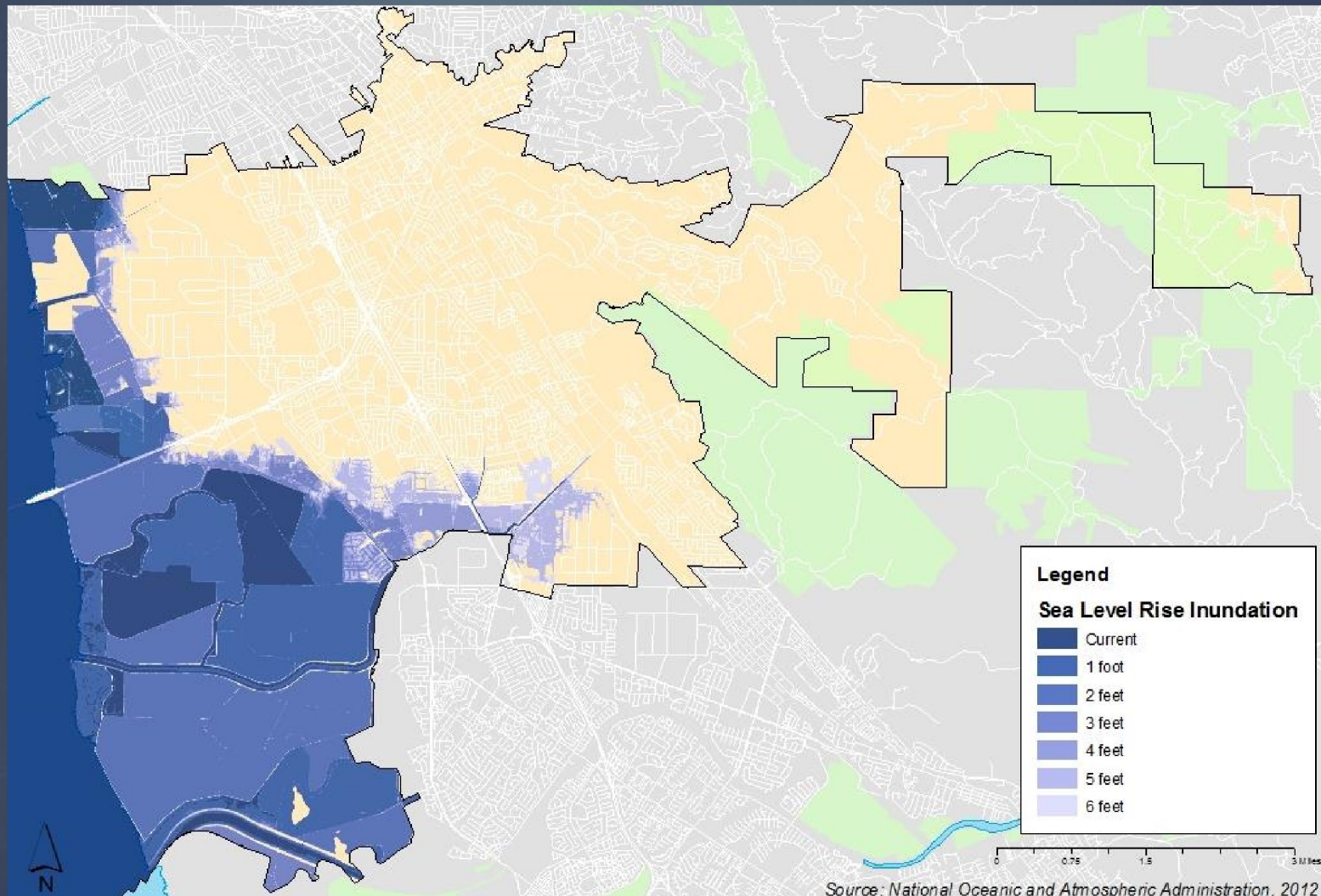
VISIT THE WEBSITE: [HAYWARD-CA.WIX.COM/LHMP](https://hayward-ca.wix.com/LHMP)



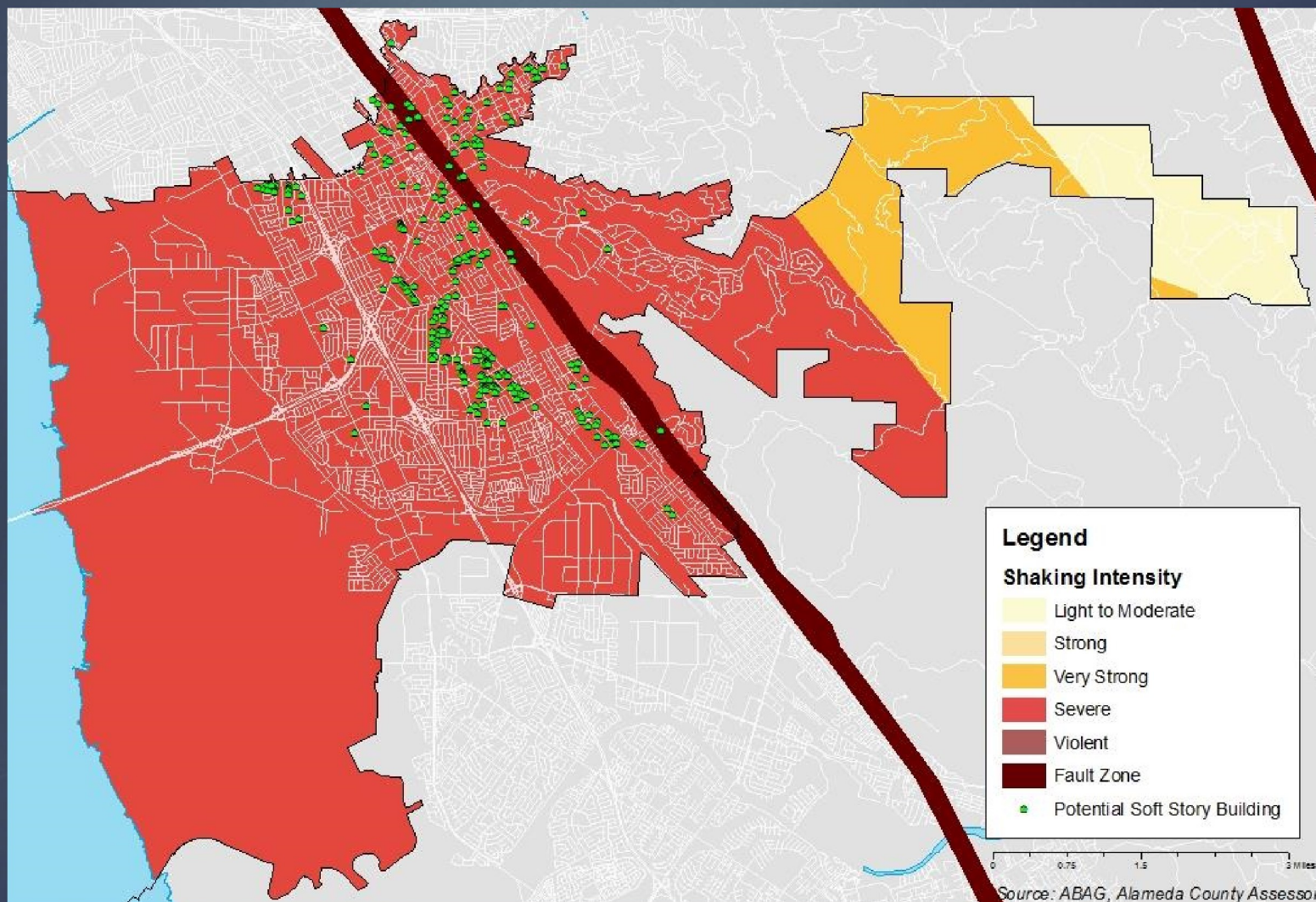
Risk Assessment



Risk Assessment



Risk Assessment



Mitigation Strategies



ACTION PRIORITY LEVEL

Very High

Employee Education
Emergency Management Plan Update
Tabletop & Field Exercises

High

Recovery Plan • Recycled Water Project
Fragile Housing Retrofits • Lifelines Council
Community Preparedness • SR-92 Study
Defensible Space Programs
Communications Redundancy
Implement Adapting to Rising Tides
Participate in multi-agency sea level rise efforts
Shoreline Realignment Plan
HEA Seismic Safety Evaluation
Fully Equip First Responders

Moderate to Low

Hazardous Materials Programs • Mobile Home
Retrofits • Environmental Programs • Landslide
Mitigation • Administrative Programs

General Plan Goals & Policies



Community Safety Element

- ▶ CS-1.1 Community Partnerships
- ▶ CS-1.16 Immigrant Outreach Programs
- ▶ CS-3.1 Fire Prevention Education
- ▶ CS-3.2 Fire and Building Codes
- ▶ CS-3.6 Fire Safety Inspections
- ▶ CS-3.7 Removal of Fire Hazards
- ▶ CS-4.10 Investment in Technology
- ▶ CS-5.1 Public Education
- ▶ CS-5.2 Neighborhood Preparedness Tools and Resources
- ▶ CS-5.3 Emergency Preparedness Kits
- ▶ CS-5.4 Community Emergency Response Training
- ▶ CS-5.5 Emergency and Disaster Drills

- ▶ CS-5.6 Comprehensive Emergency Management Plan
- ▶ CS-5.7 Energy Assurance Plan
- ▶ CS-5.10 Mutual Aid Agreements
- ▶ CS-5.11 Mass Communications Device

Hazards Element

- ▶ HAZ-2.9 Seismic Retrofits
- ▶ HAZ-2.10 City Facilities
- ▶ HAZ-3.3 Floodplain Management Ordinance
- ▶ HAZ-4.1 Monitor Rising Sea Level
- ▶ HAZ-4.2 Adapting to Rising Tides
- ▶ HAZ-4.3 Shore Realignment Master Plan
- ▶ HAZ-4.4 FIRM Maps
- ▶ HAZ-4.5 Rising Sea Level Disclosures

Public Facilities & Services Element

- ▶ PFS-4.8 Seismic Safety
- ▶ PFS-4.12 Renewable Energy
- ▶ PFS-6.1 Interagency Levee Management

Natural Resources Element

- ▶ NR-1.4 Shoreline Protection and Enhancement
- ▶ NR-2 Recycled Water Program
- ▶ NR-6.6 Stormwater Management

Next Steps



- ▶ Should the Planning Commission recommend adoption as an amendment to the General Plan, the City Council will consider the recommendation at a noticed public hearing
- ▶ Work to implement mitigation strategies identified in current LHMP
- ▶ Begin LHMP update process for 2021

Questions & Discussion

