

**CITY COUNCIL MEETING
TUESDAY, APRIL 11, 2017**

PRESENTATIONS

Item #8 WS 17-012

Tennyson Corridor Strategic Initiative

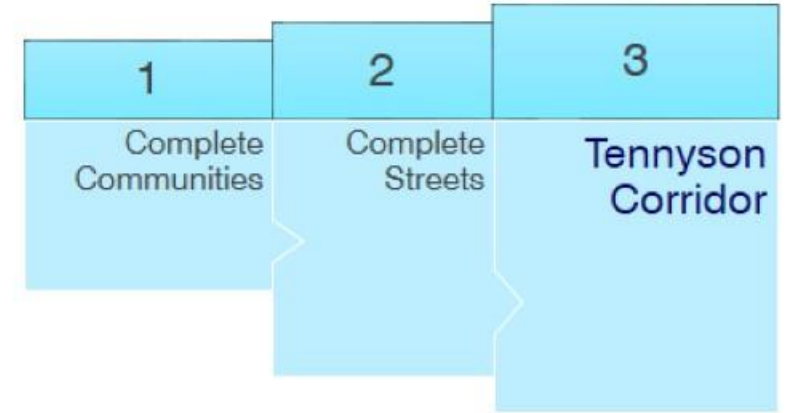
TENNYSON CORRIDOR STRATEGIC INITIATIVE

COUNCIL WORK SESSION 4.11.17





COUNCIL STRATEGIC INITIATIVES

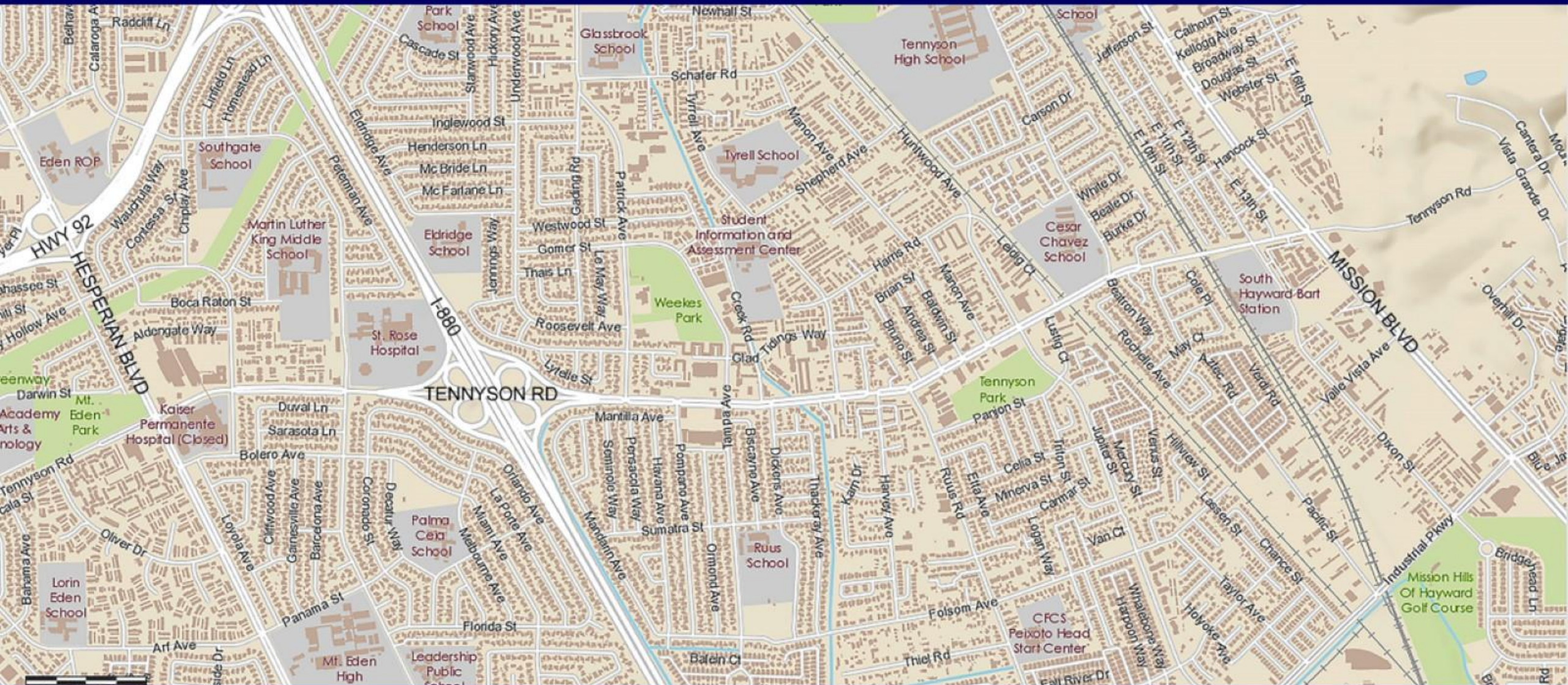


- Complete Communities
- Complete Streets
- **TENNYSON CORRIDOR**

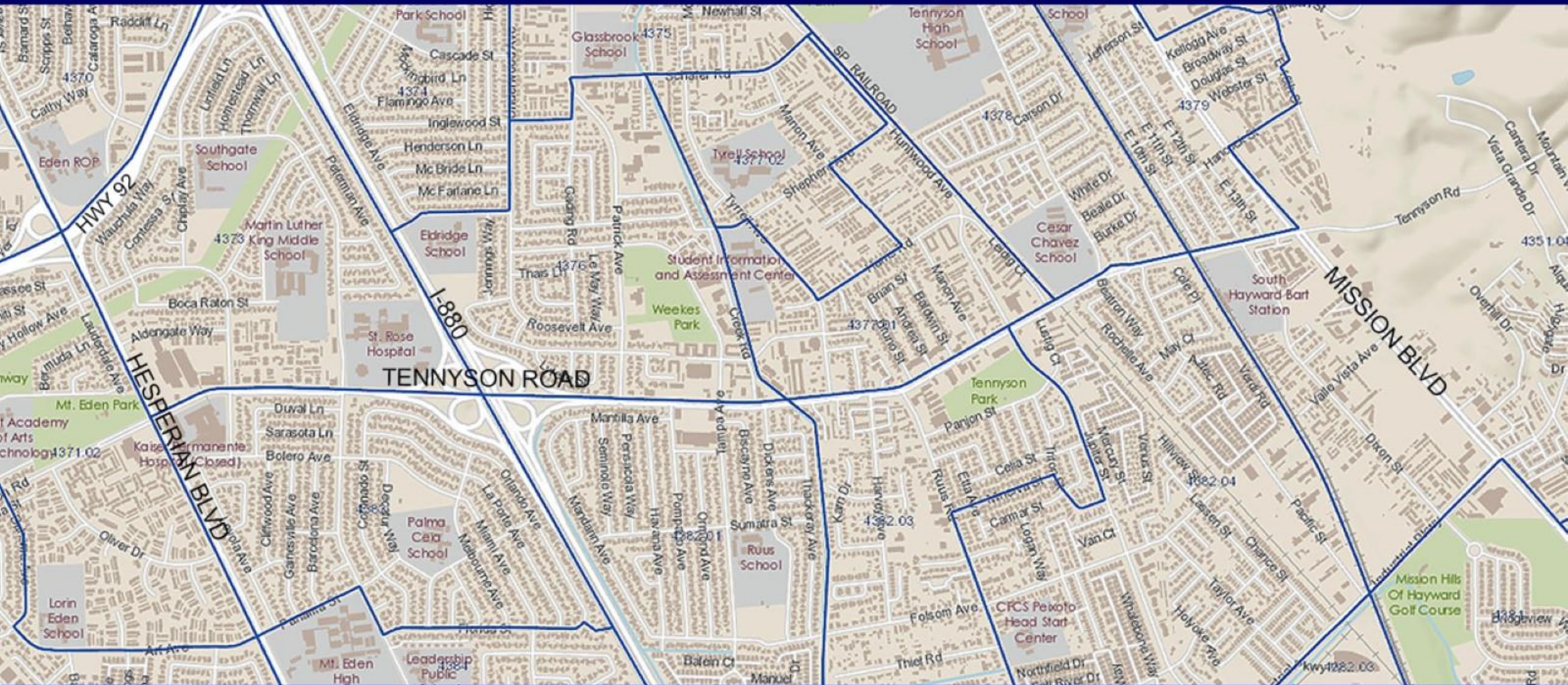


GEOGRAPHIC AREA

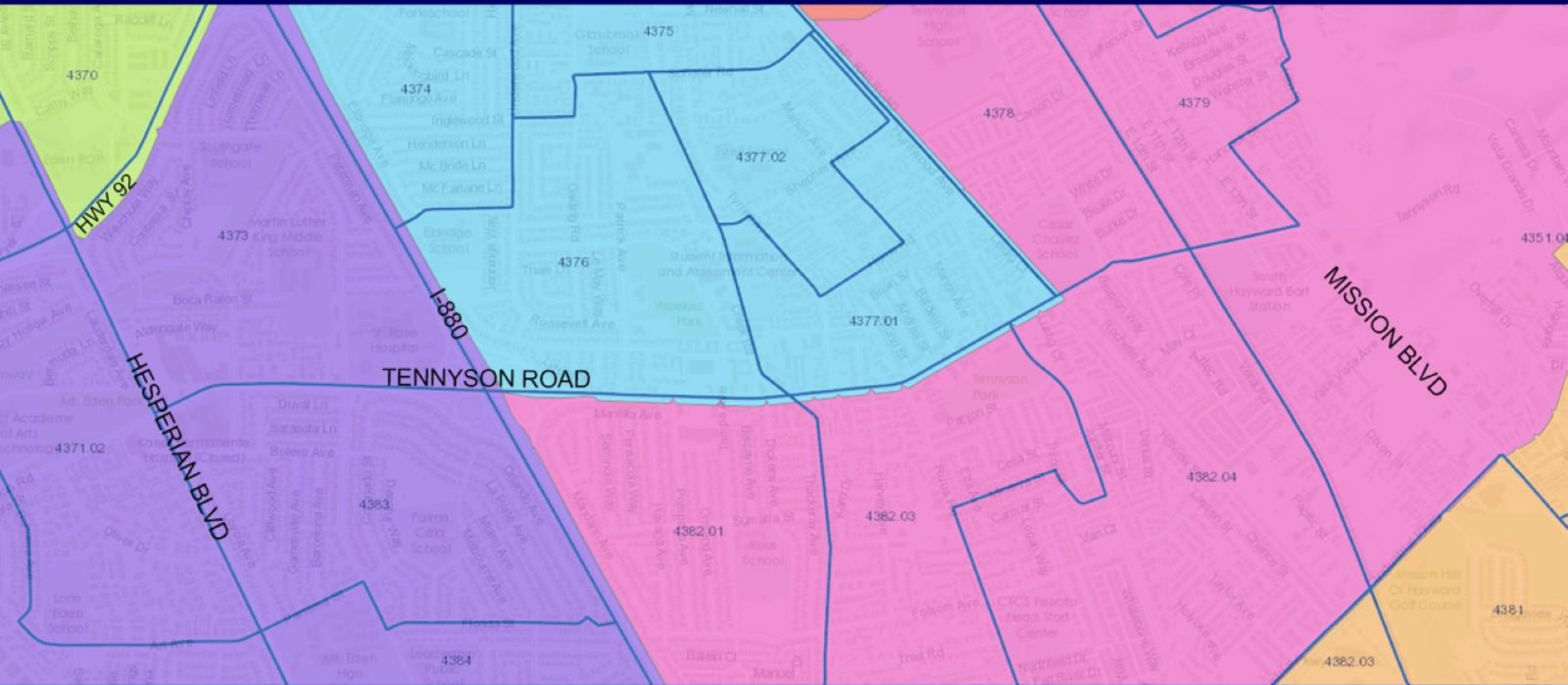
The term “Tennyson Corridor” evokes many different ideas and questions about its meaning, beginning with what geographic area “Tennyson Corridor” is meant to encompass.



TENNYSON ROAD OVERVIEW



TENNYN SON ROAD CENSUS TRACTS



TENNYSON ROAD POLICE BEATS



TENNYSON ROAD ZONING

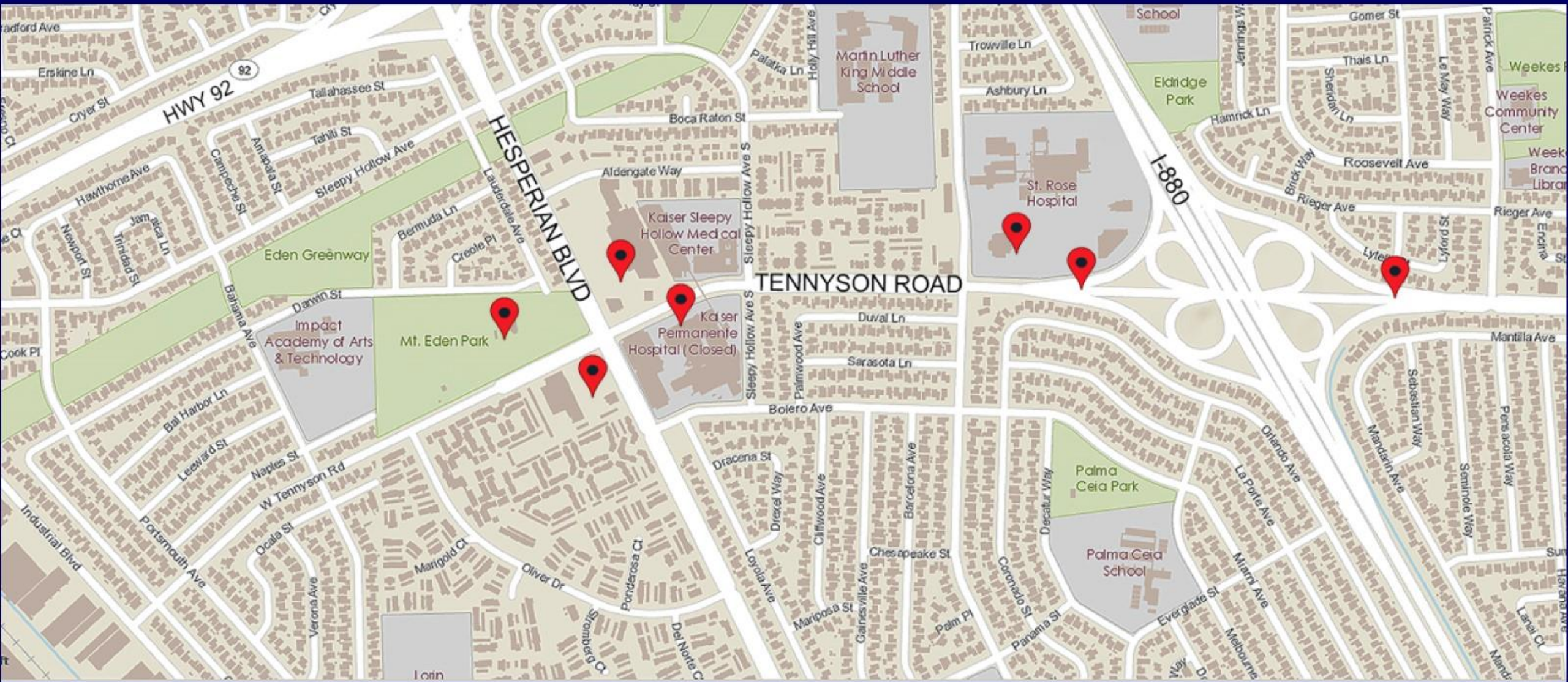


POINTS OF INTEREST

Given the transformative potential of significant sites, Council may wish to identify “catalyst” or “opportunity” sites for further exploration and discussion as part of the Tennyson Corridor Strategic Initiative.

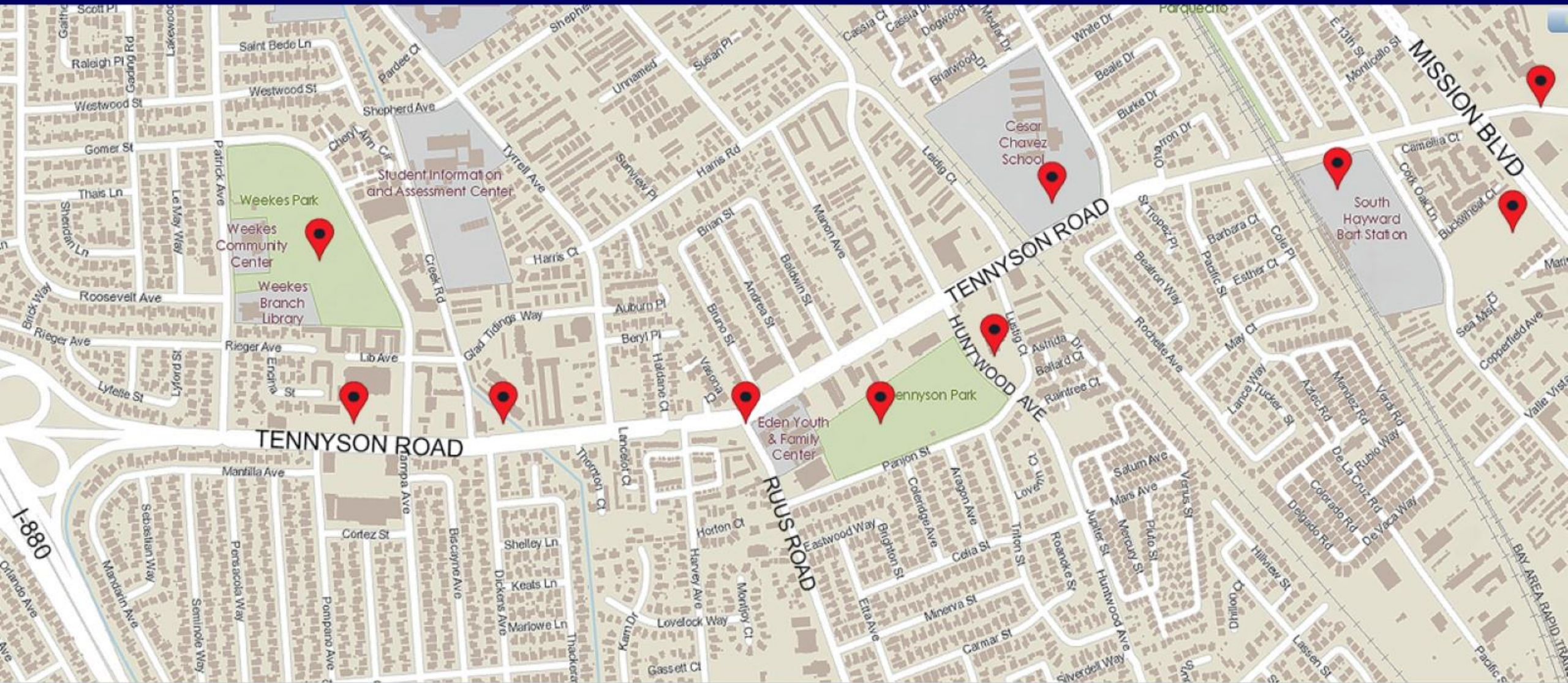
POINTS OF INTEREST

WEST OF I-880



POINTS OF INTEREST

I-880 TO MISSION

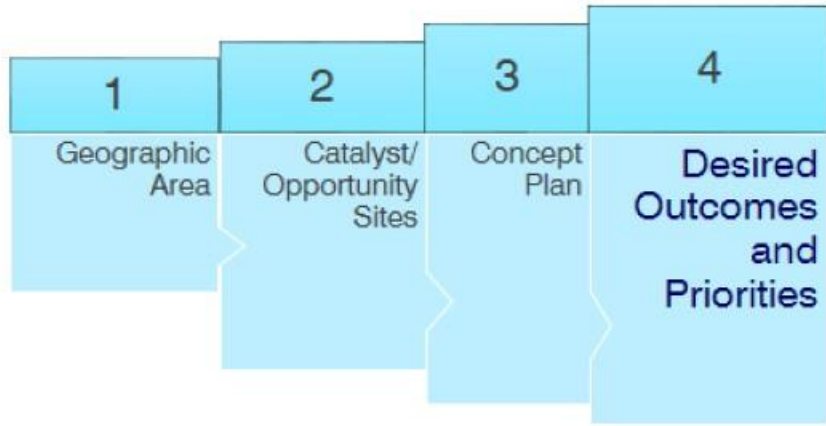




CONCEPT PLAN

There have been many conversations about this vibrant and culturally rich area of Hayward over the years, but to date no overarching Concept Plan that incorporates all the elements that come together to create Complete Streets and Complete Communities in a particular area.

TENNYSON CORRIDOR **DISCUSSION**



1. Geographic Area
2. Catalyst / Opportunity Sites
3. Concept Plan
4. **Desired Outcomes and Priorities**