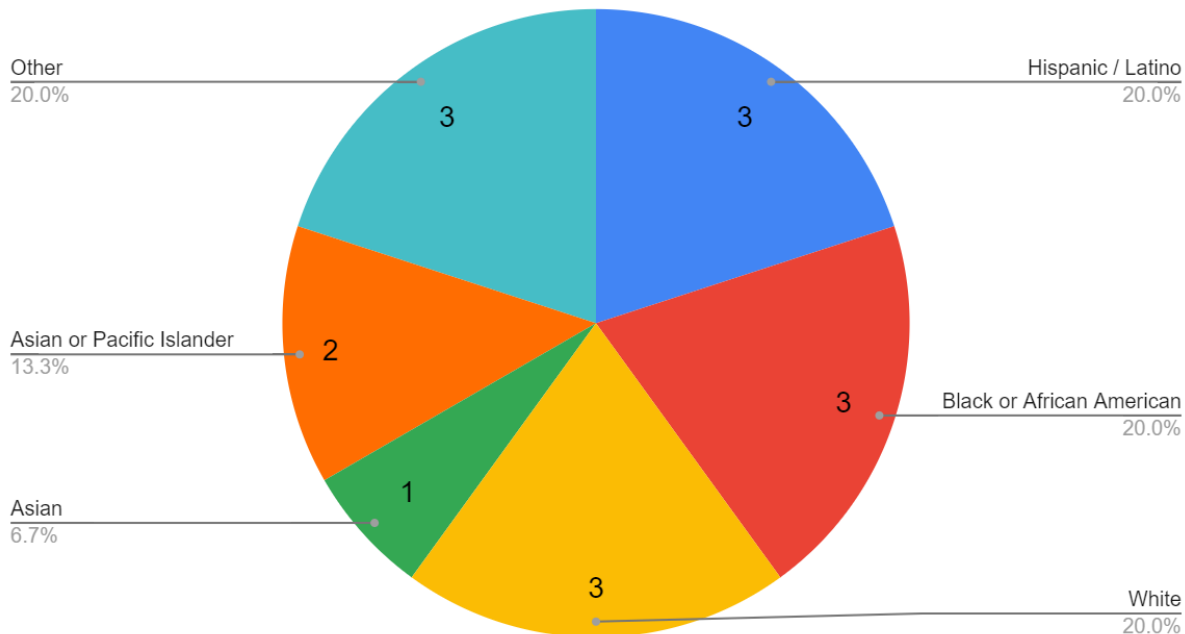


COMMUNITY SERVICES COMMISSION

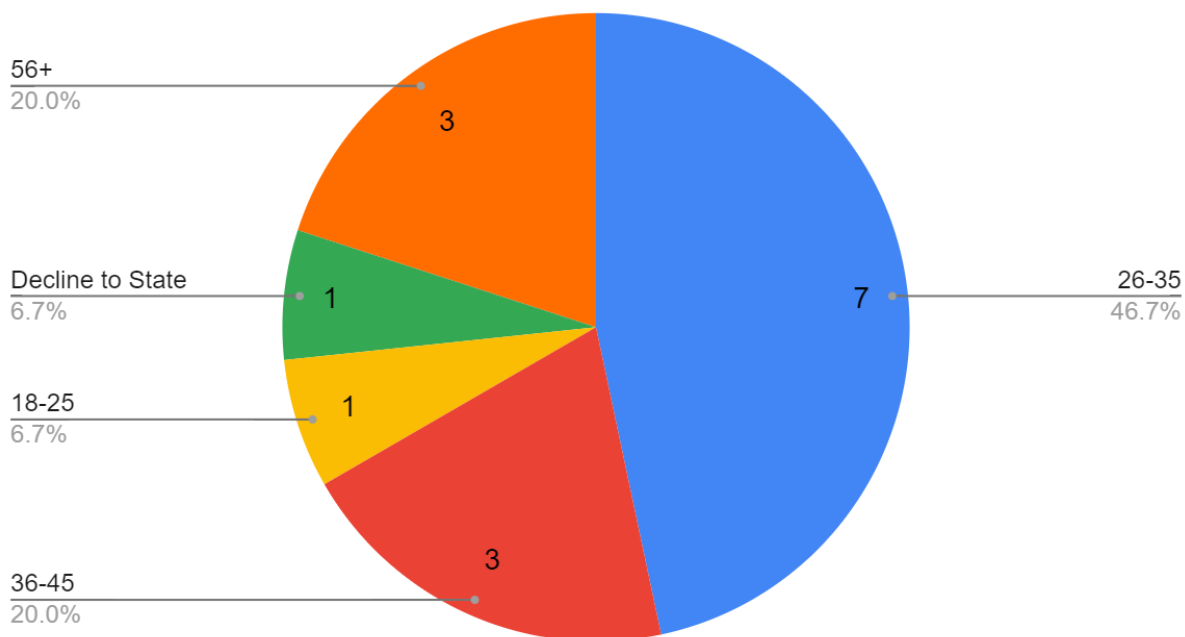
Membership: 17; Vacancies 2

Data collected based on 15 members.

Ethnicity

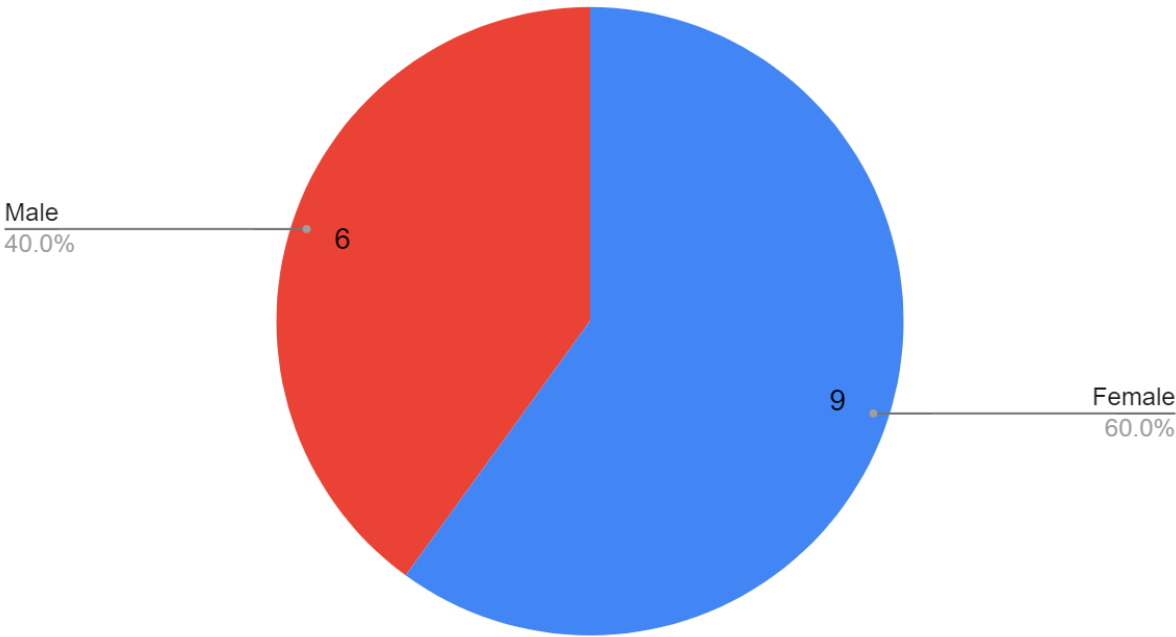


Age

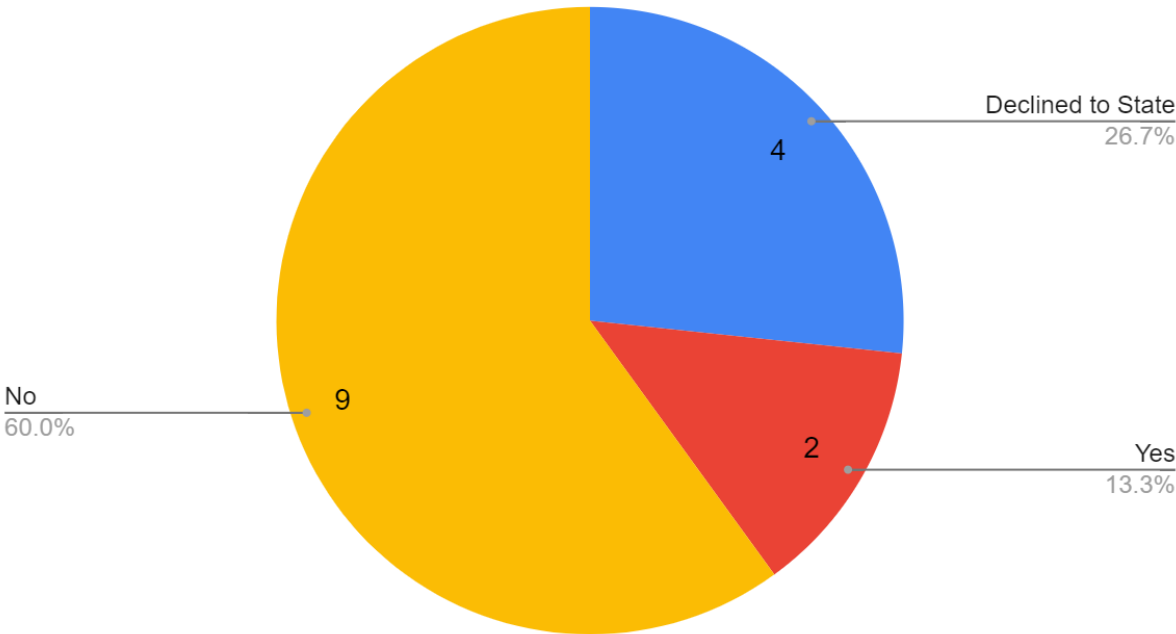


COMMUNITY SERVICES COMMISSION

Gender

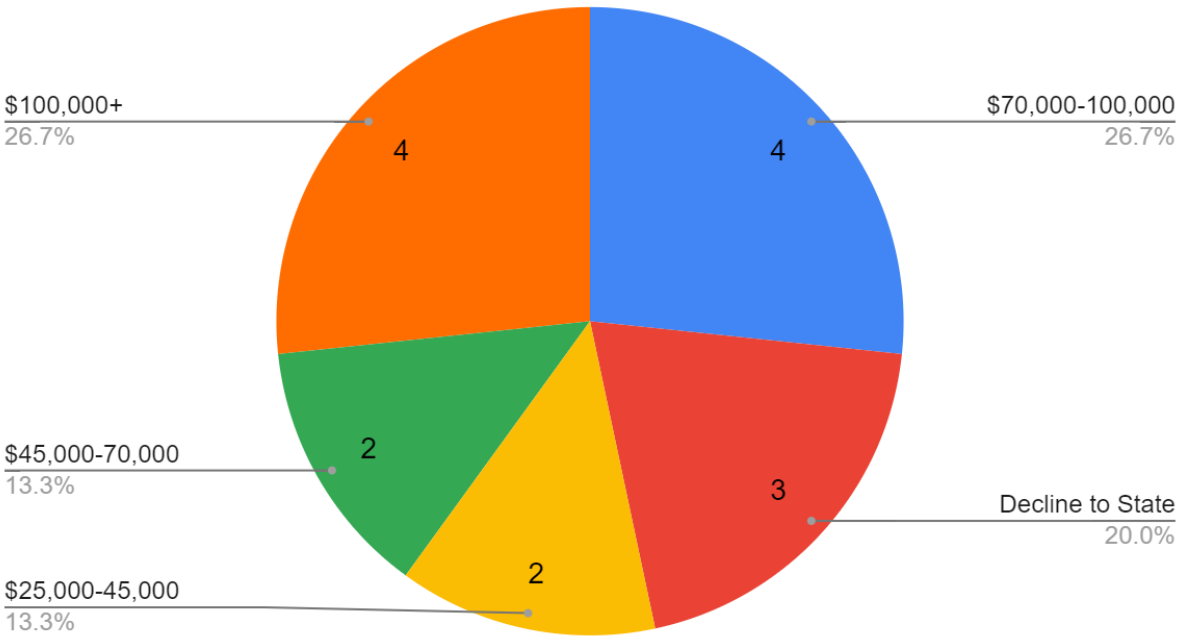


LGBTQIA+

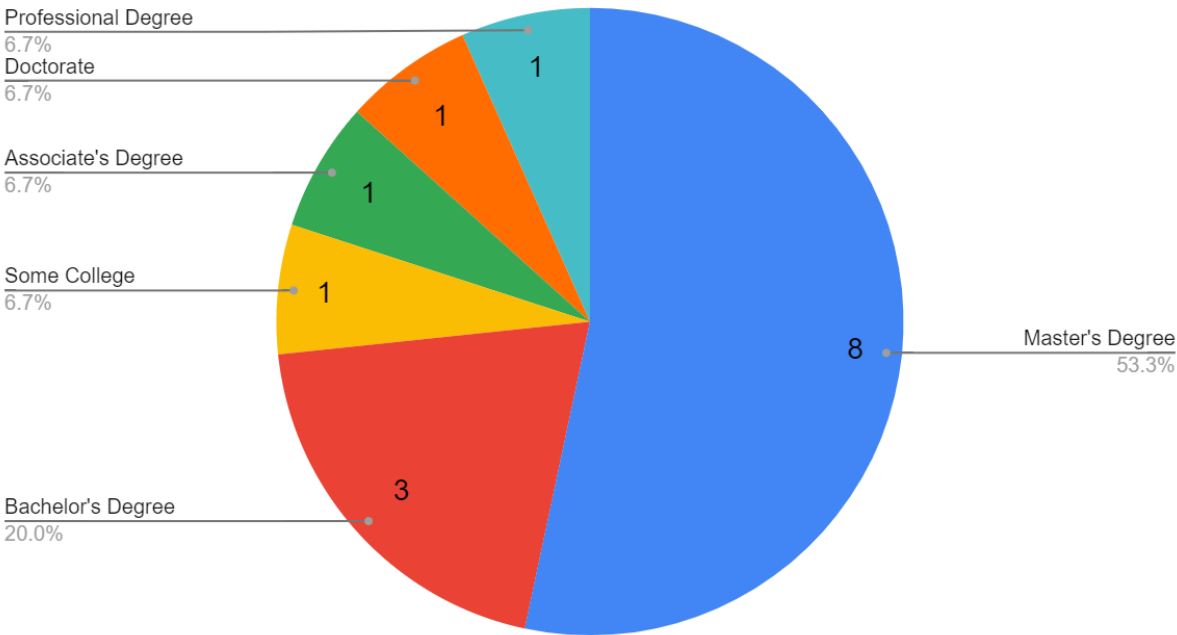


COMMUNITY SERVICES COMMISSION

Income

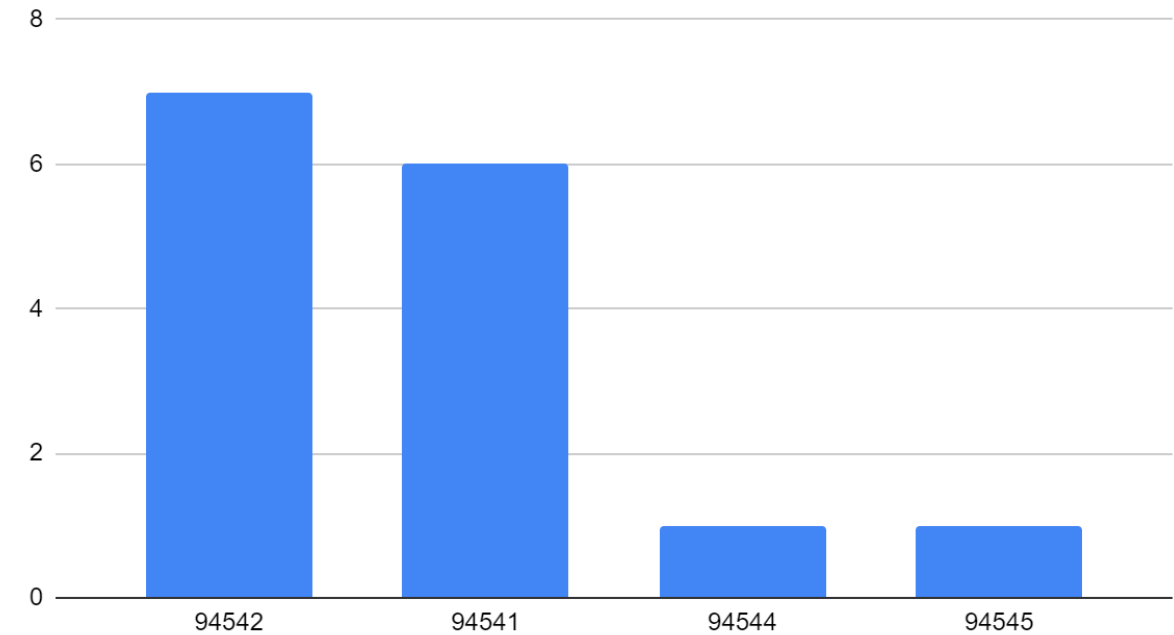


Educational Attainment

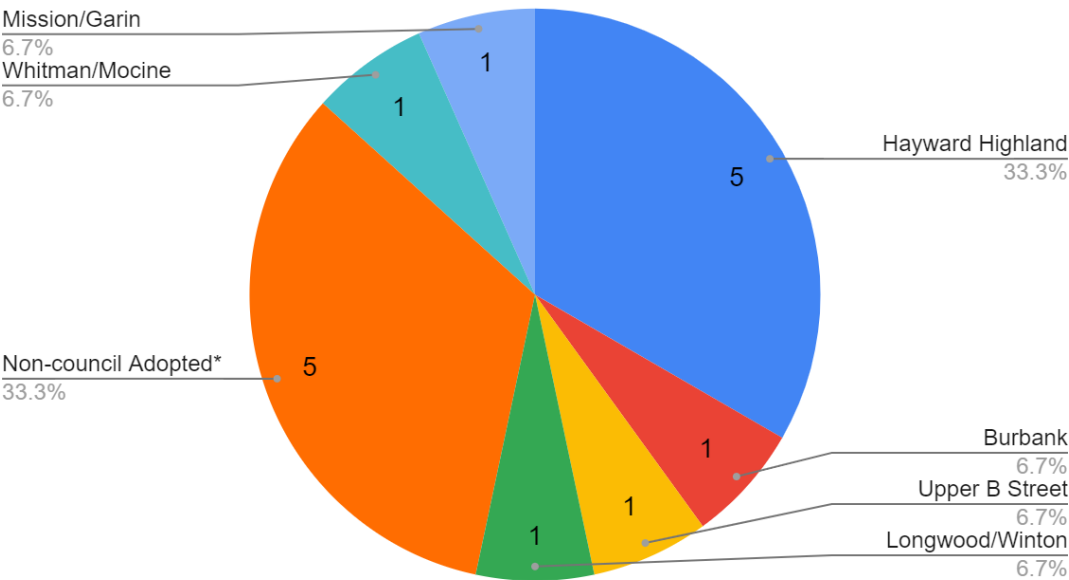


COMMUNITY SERVICES COMMISSION

Zip Code



Geographic Location



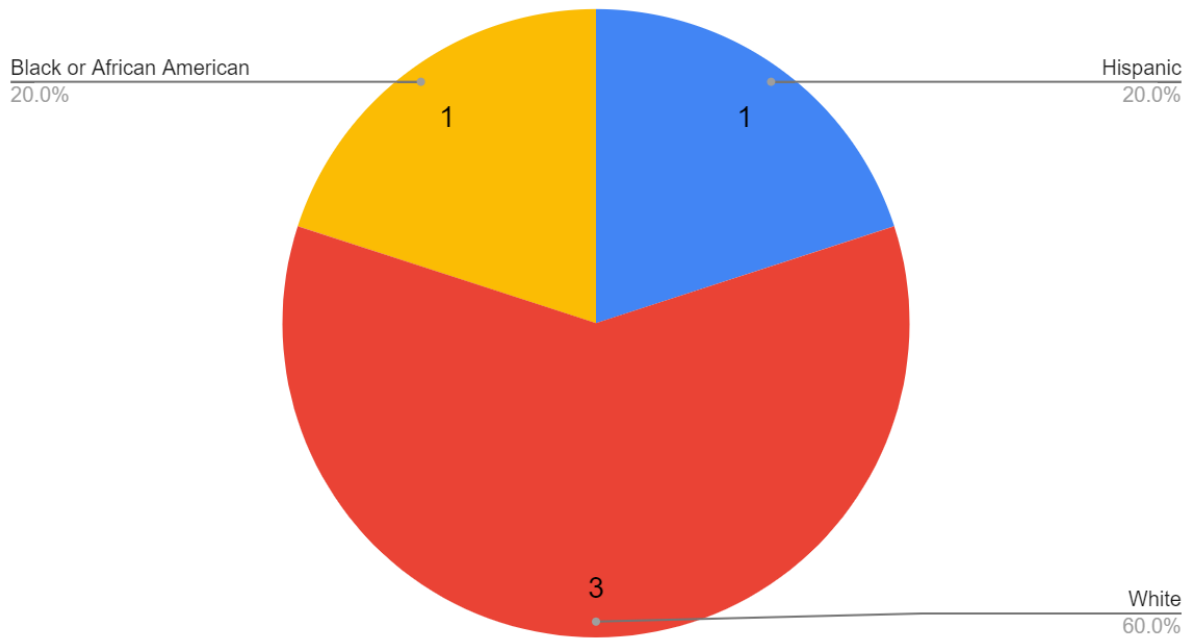
* Non-Council Adopted: Areas with no City Council Adopted Neighborhood Plan. (Industrial Corridor-west and south of the city, the Hayward Hills east of Bailey Ranch, and the Downtown area.)

PERSONNEL COMMISSION

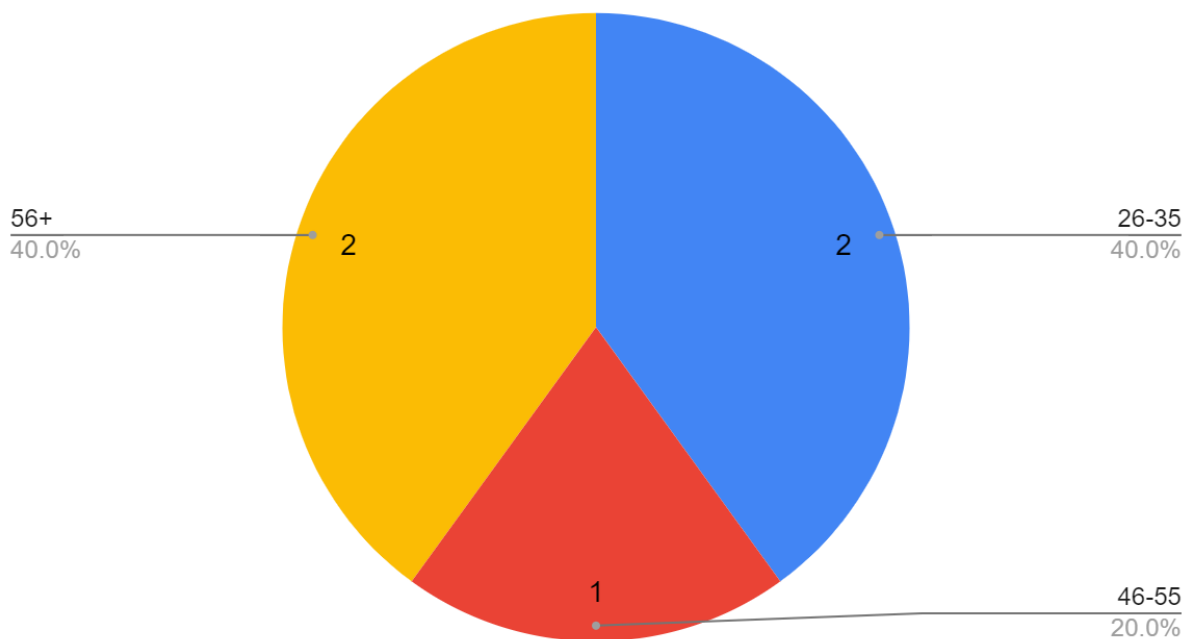
Membership: 7; Vacancies 2

Data collected based on 5 members.

Ethnicity

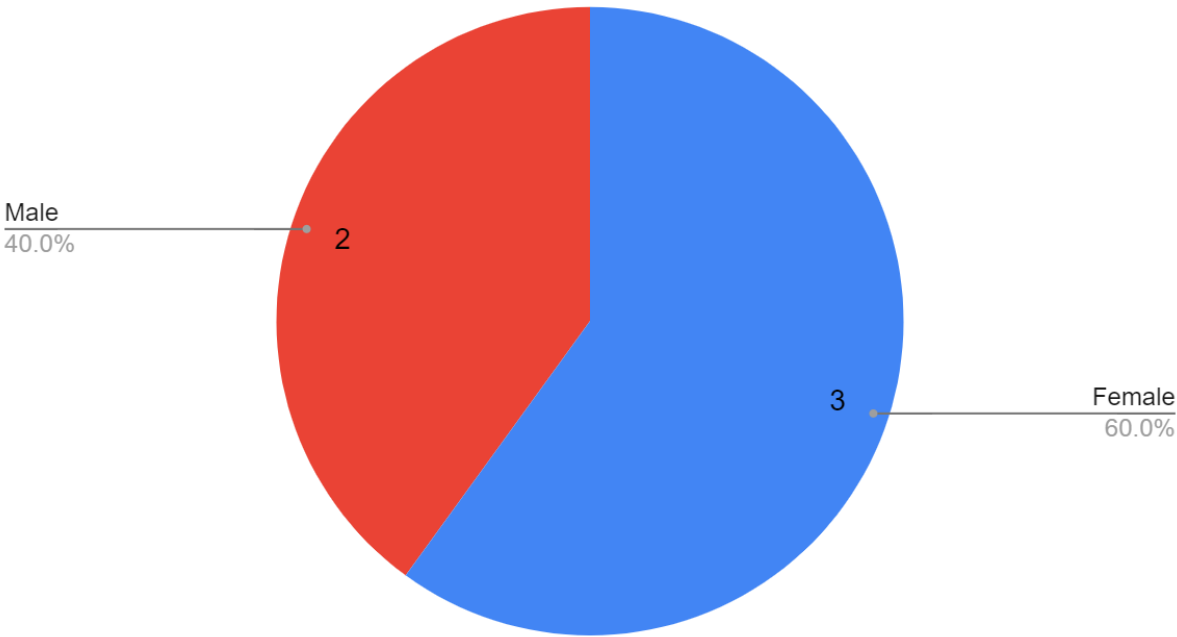


Age

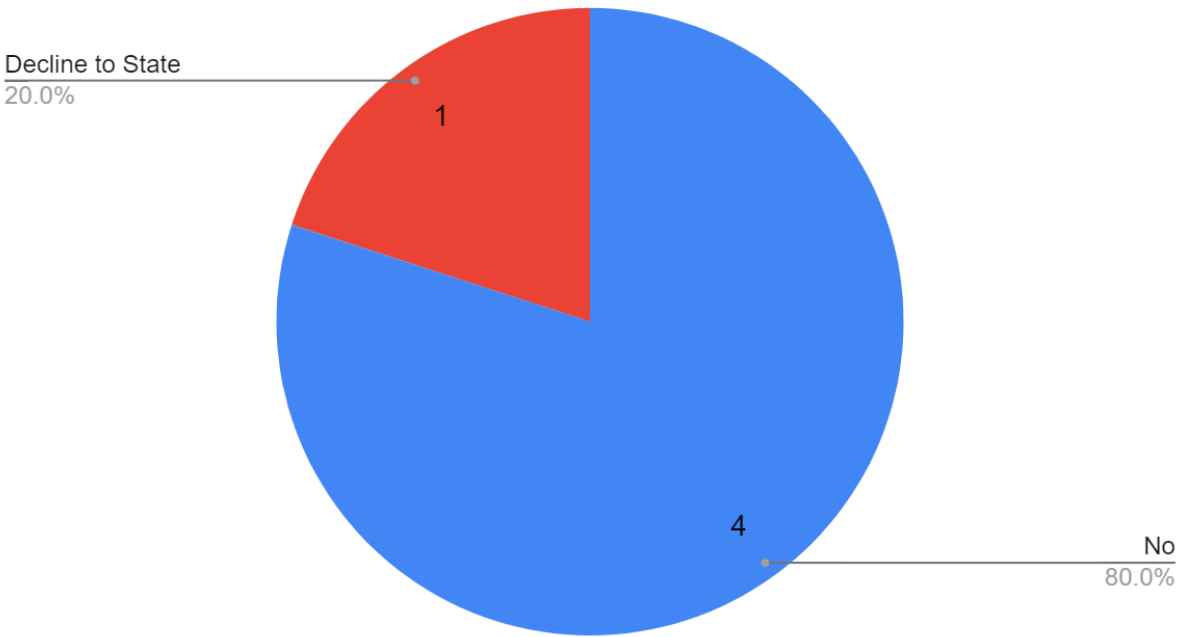


PERSONNEL COMMISSION

Gender

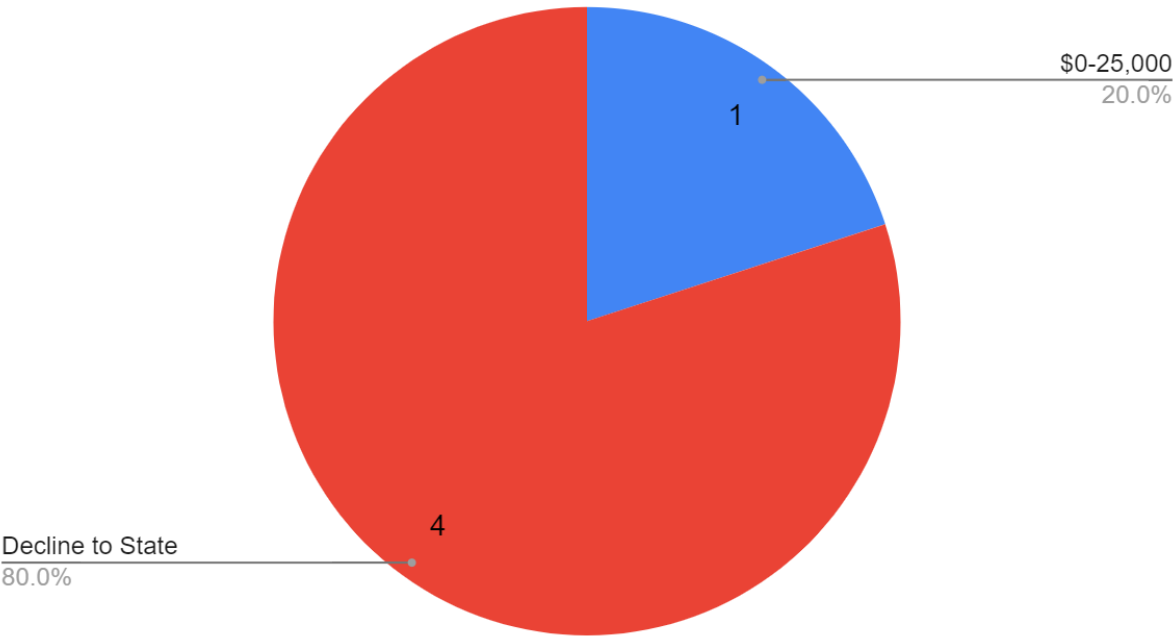


LGBTQIA+

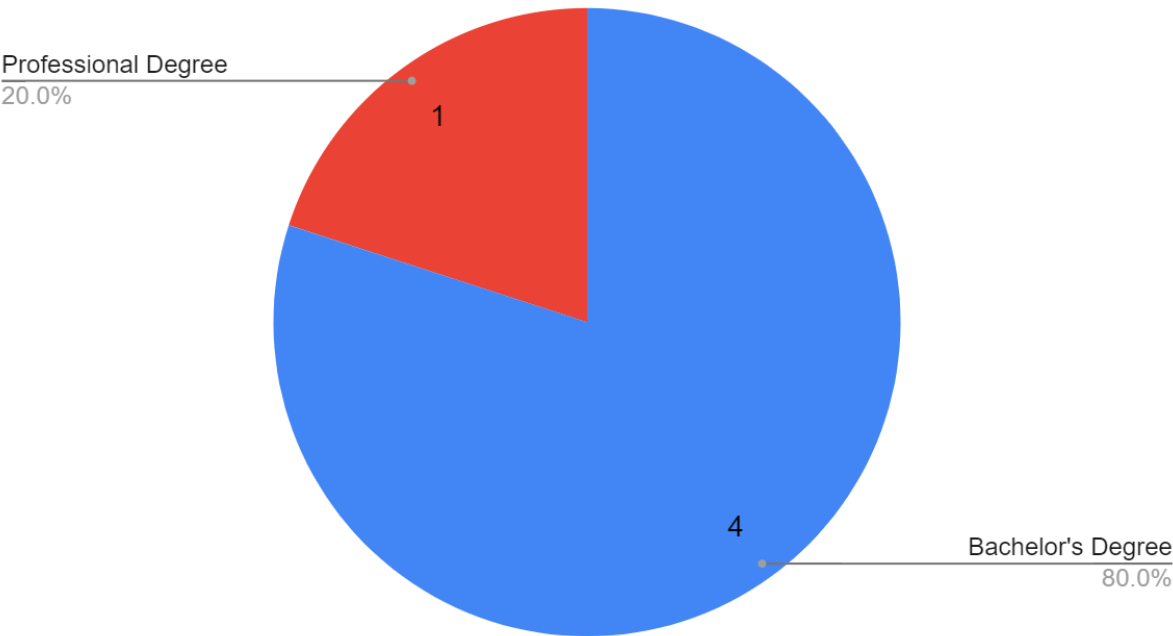


PERSONNEL COMMISSION

Income

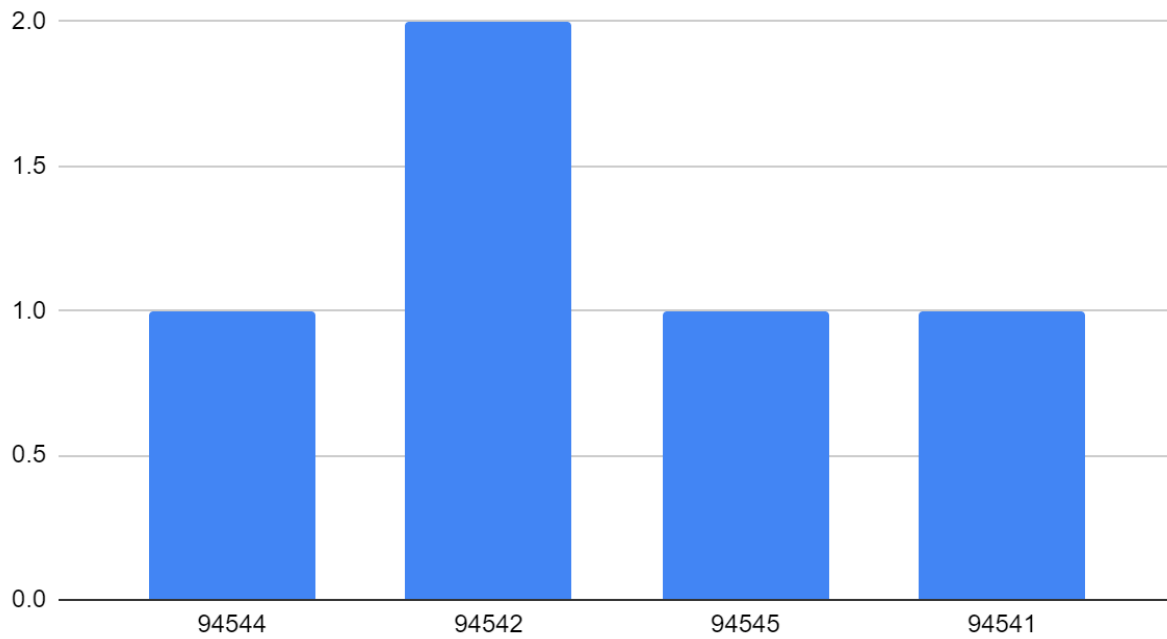


Educational Attainment

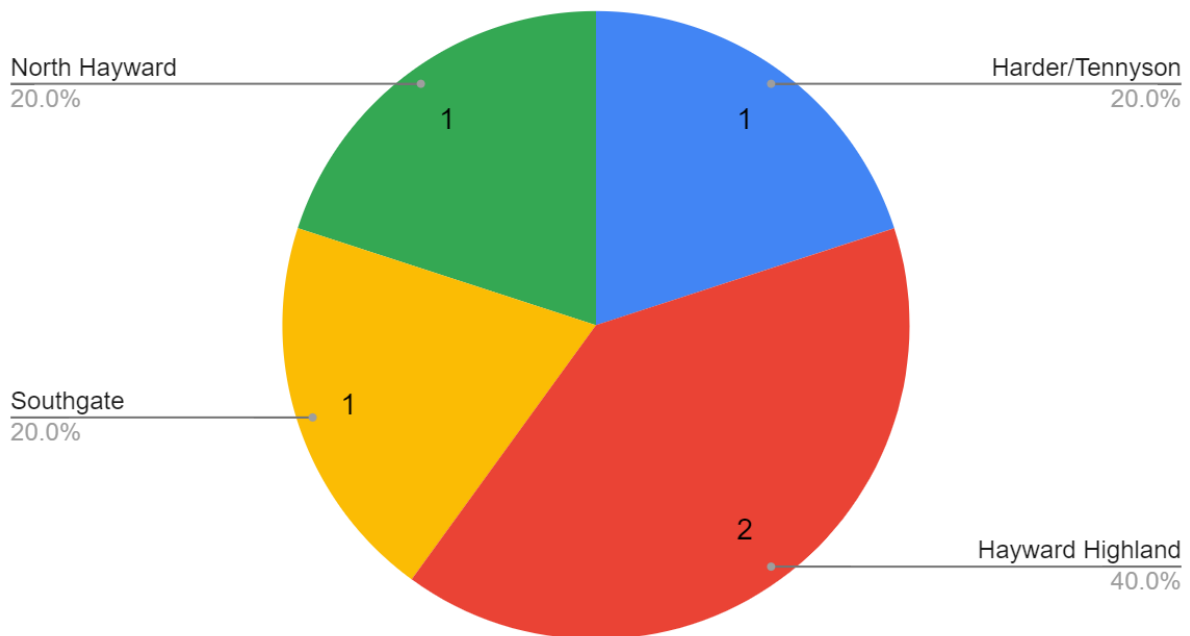


PERSONNEL COMMISSION

Zip Code



Geographic Location

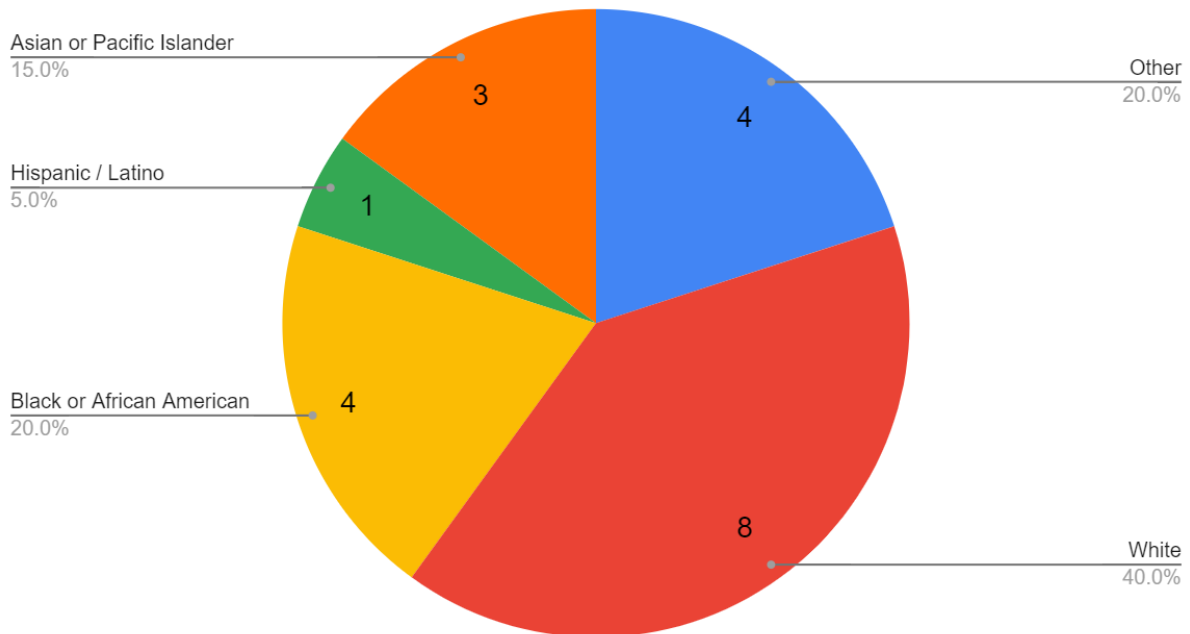


KEEP HAYWARD CLEAN AND GREEN TASK FORCE

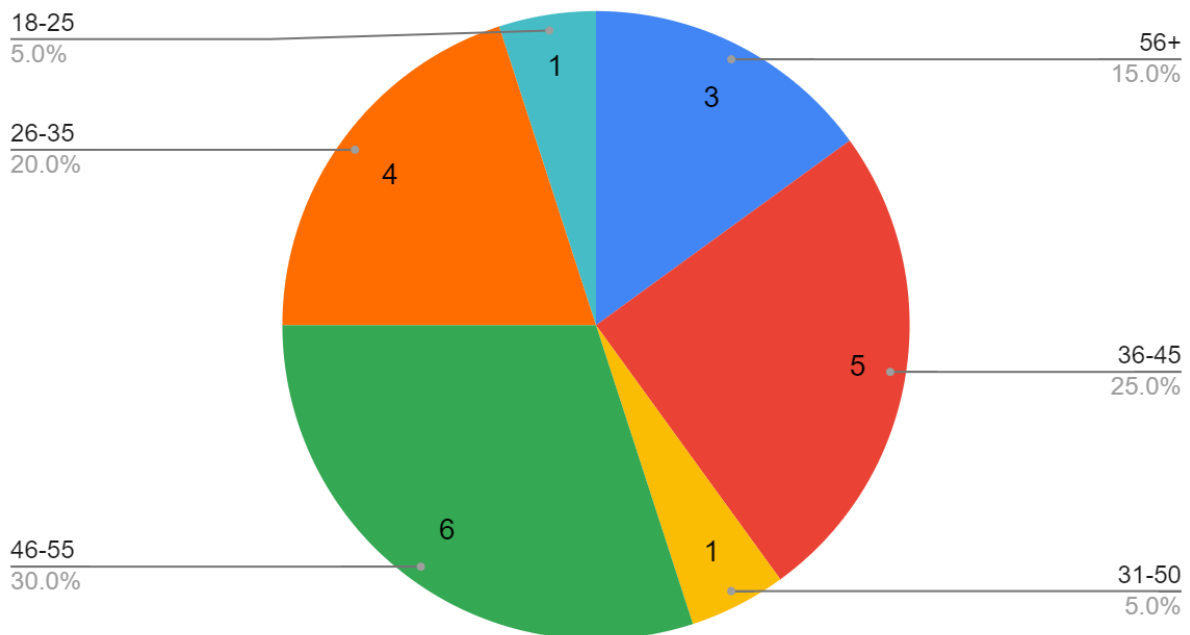
Membership: 30; **Vacancies** 10

Data collected based on 20 members.

Ethnicity

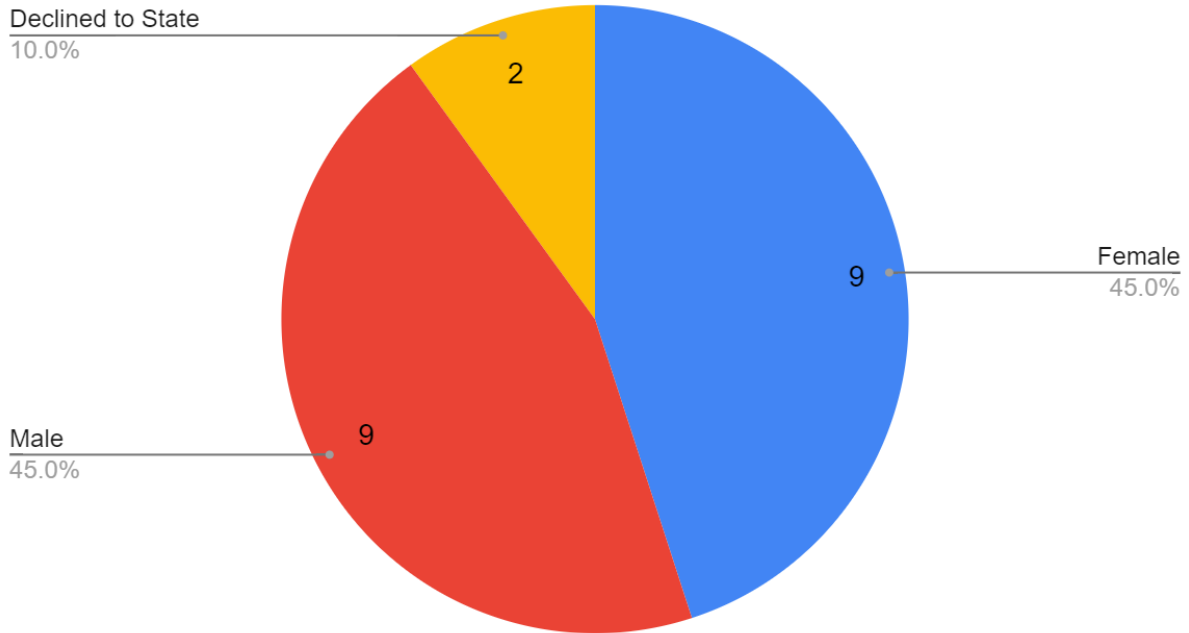


Age

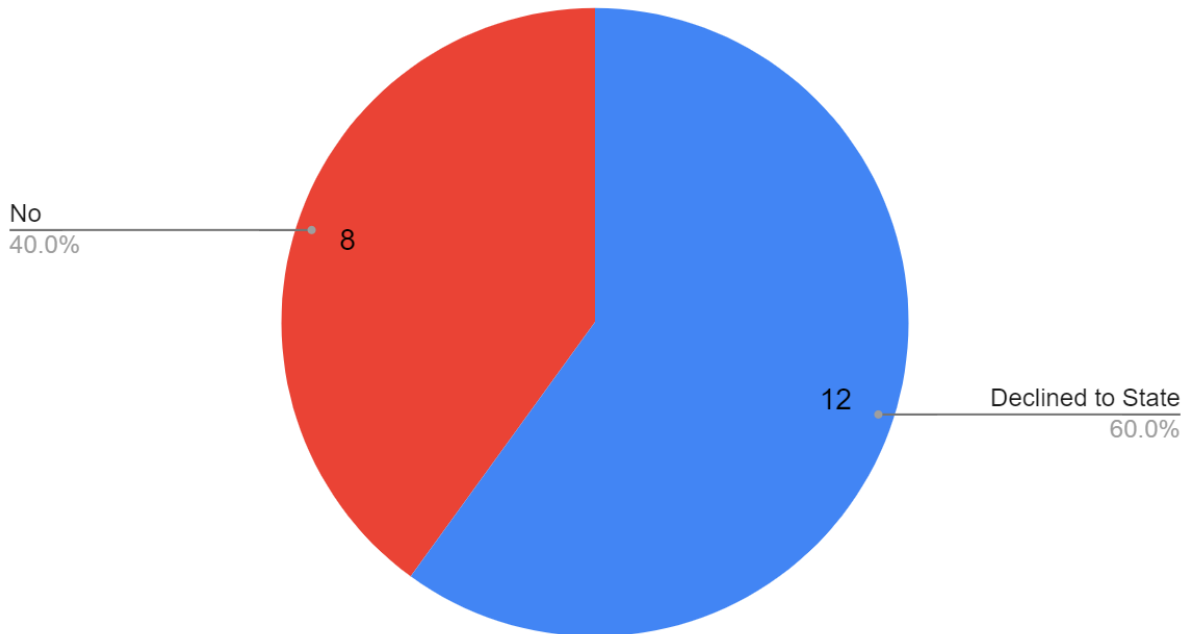


KEEP HAYWARD CLEAN AND GREEN TASK FORCE

Gender

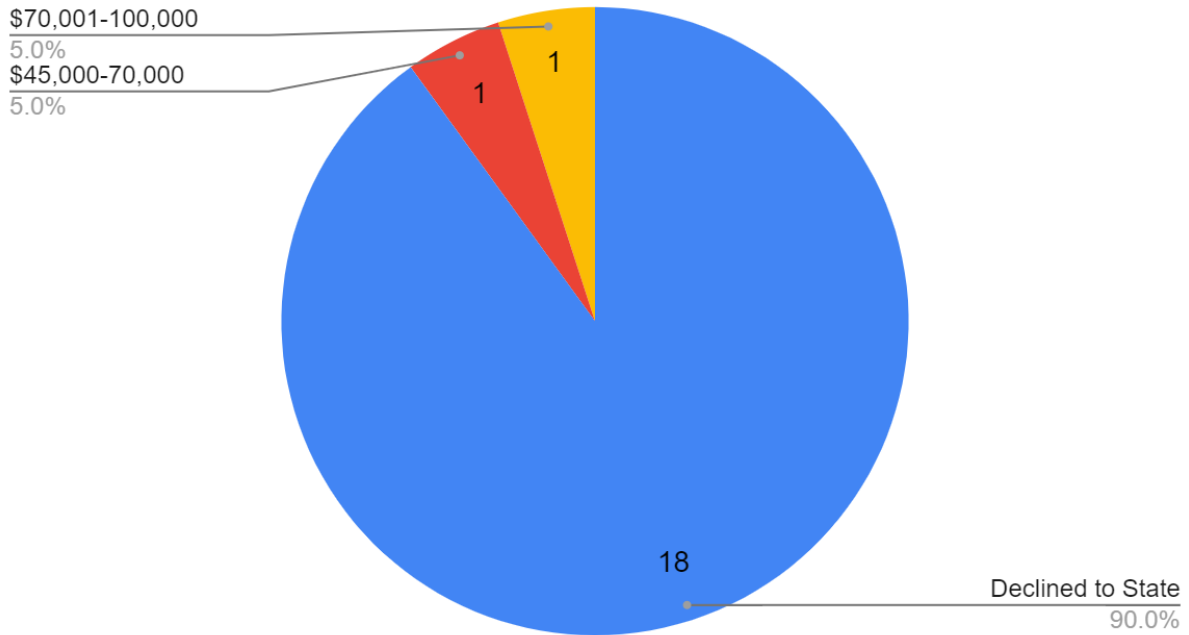


LGBTQIA+

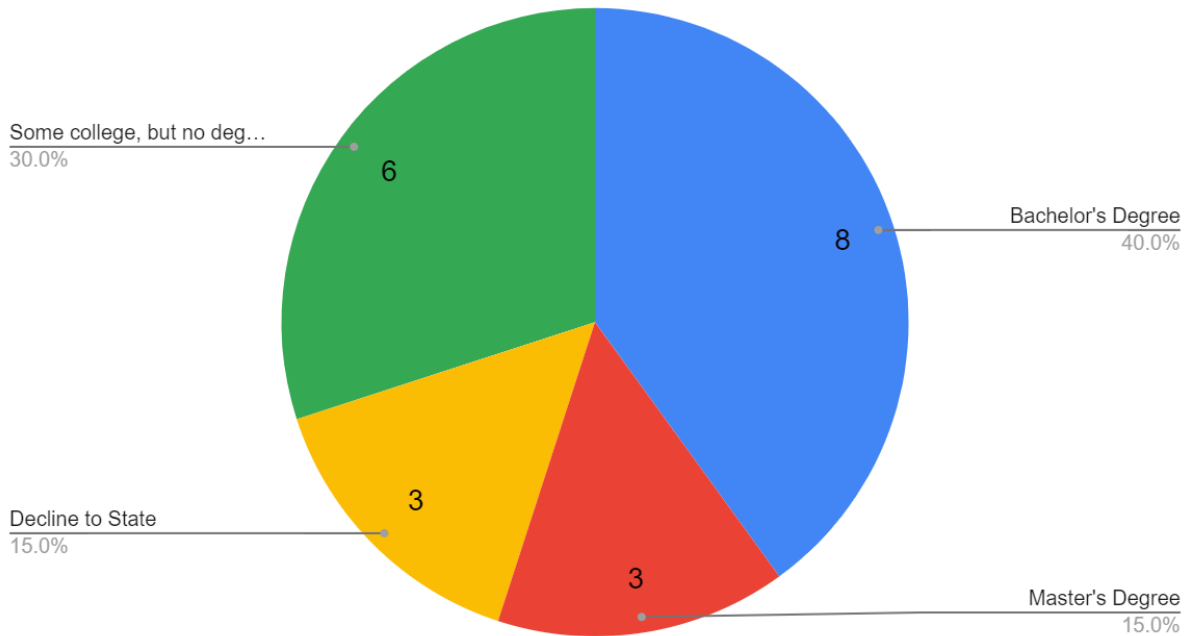


KEEP HAYWARD CLEAN AND GREEN TASK FORCE

Income

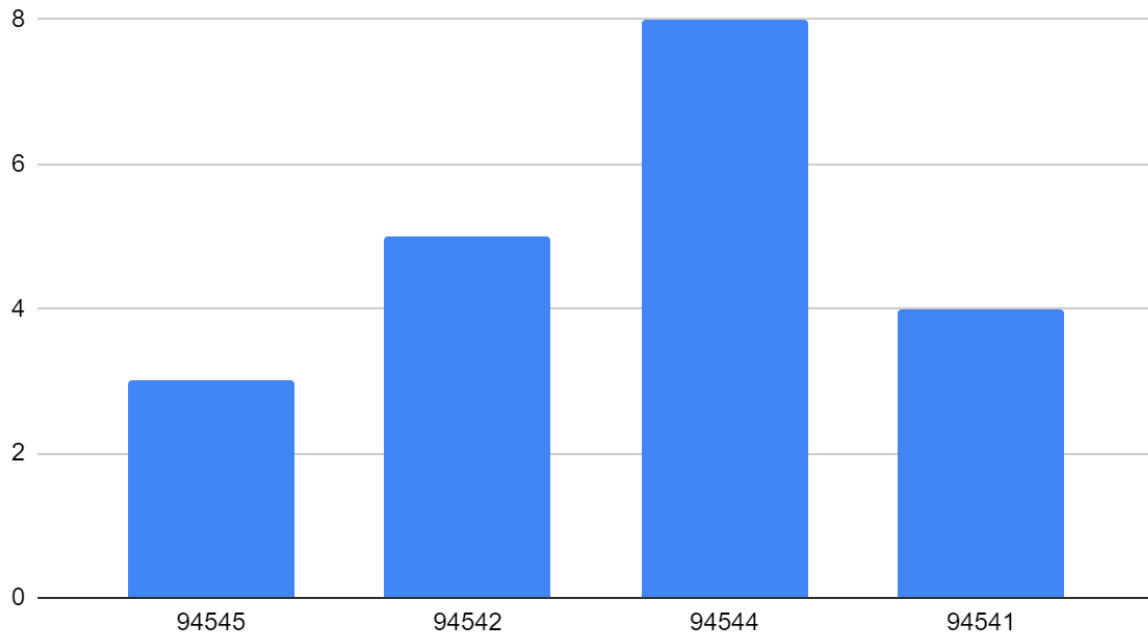


Educational Attainment

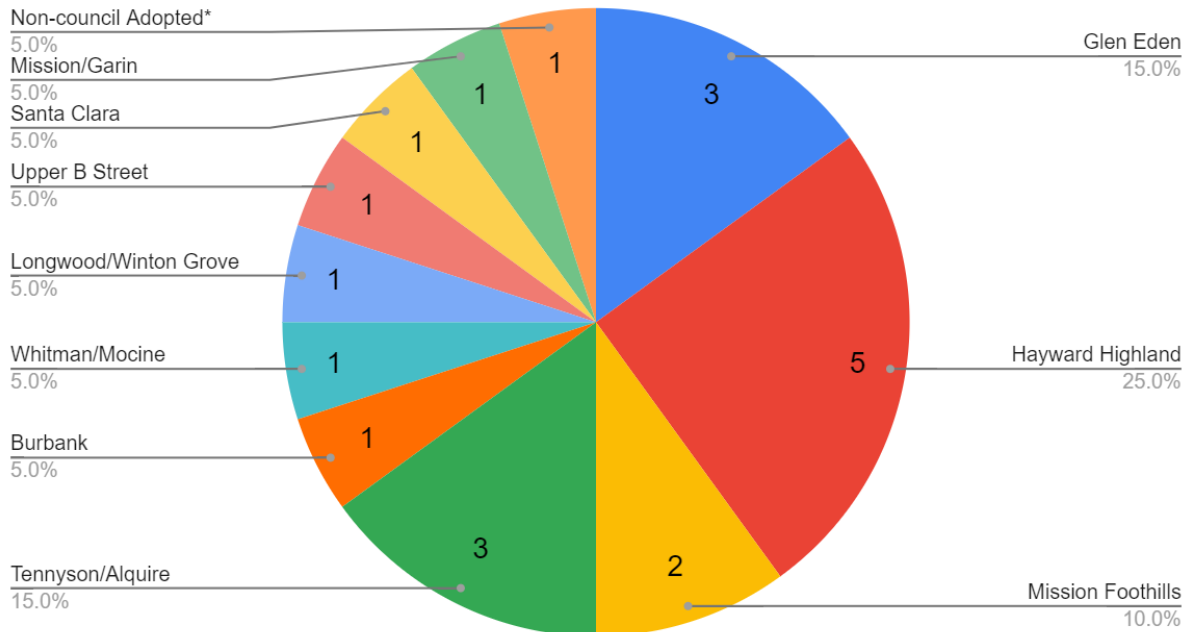


KEEP HAYWARD CLEAN AND GREEN TASK FORCE

Zip Code



Geographic Location

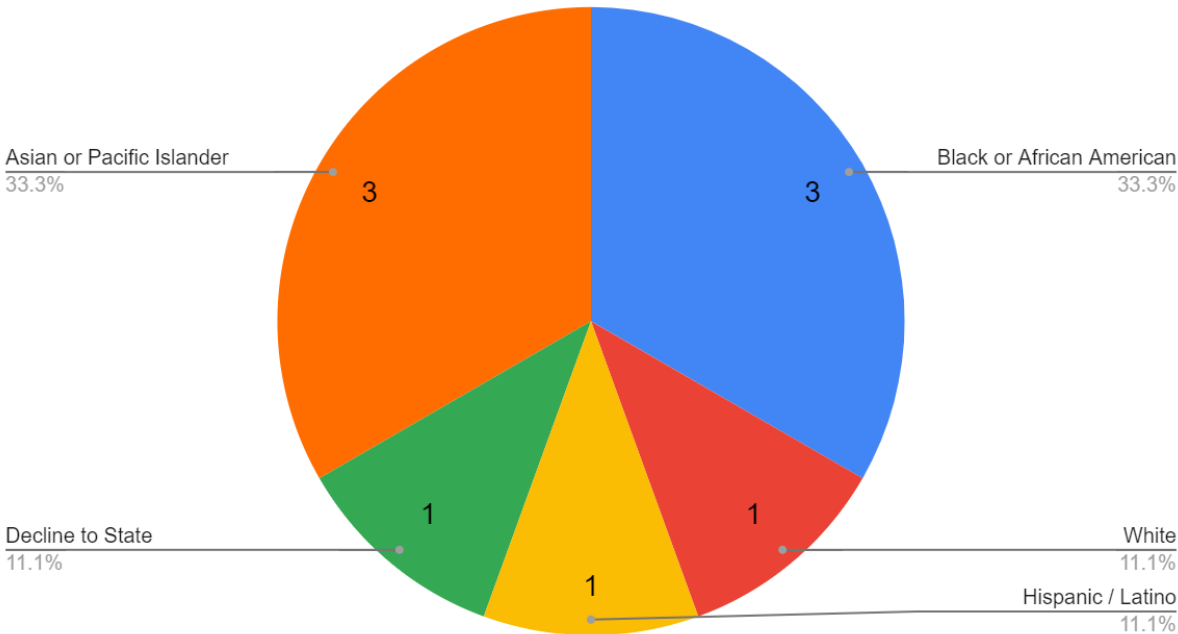


* *Non-Council Adopted: Areas with no City Council Adopted Neighborhood Plan. (Industrial Corridor-west and south of the city, the Hayward Hills east of Bailey Ranch, and the Downtown area.)*

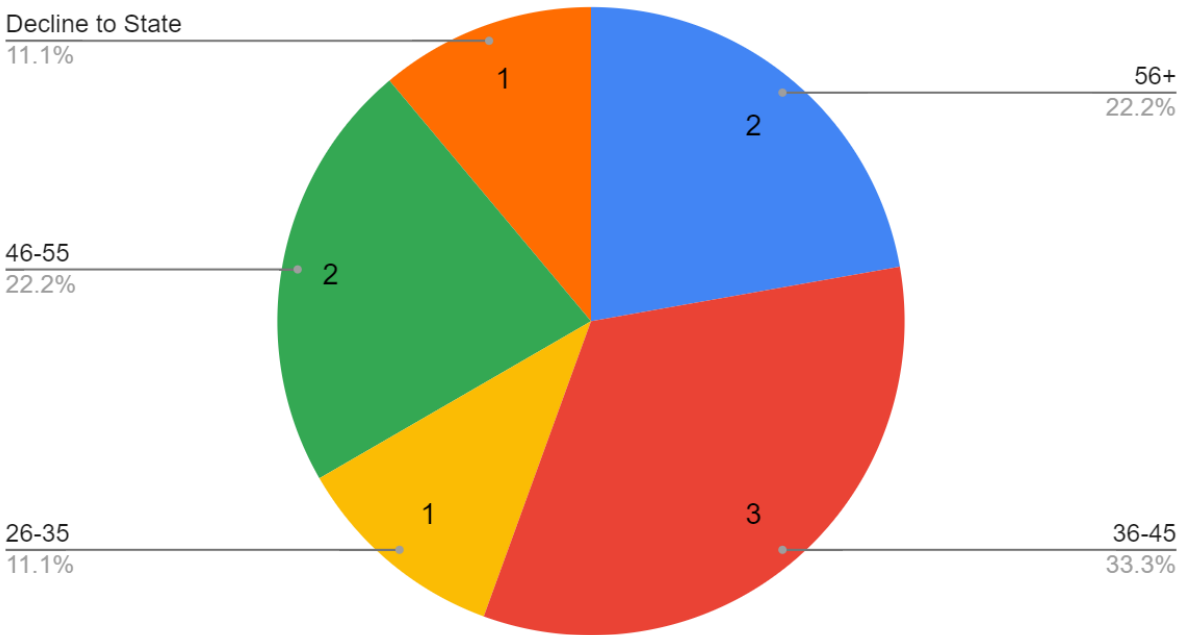
LIBRARY COMMISSION

Membership: 9; Vacancies 0
Data collected based on 9 members.

Ethnicity

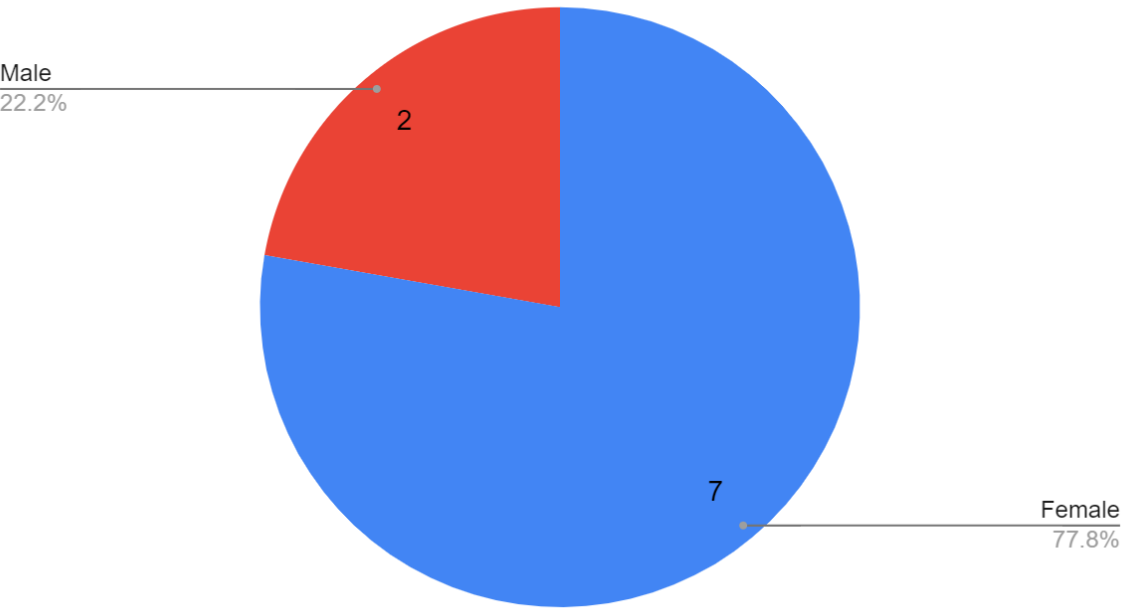


Age

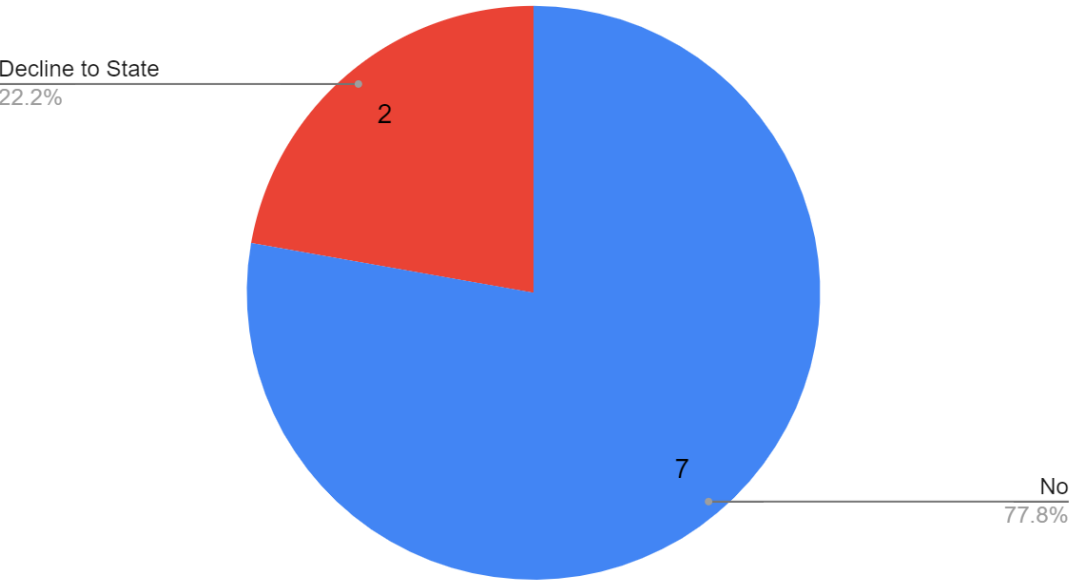


LIBRARY COMMISSION

Gender

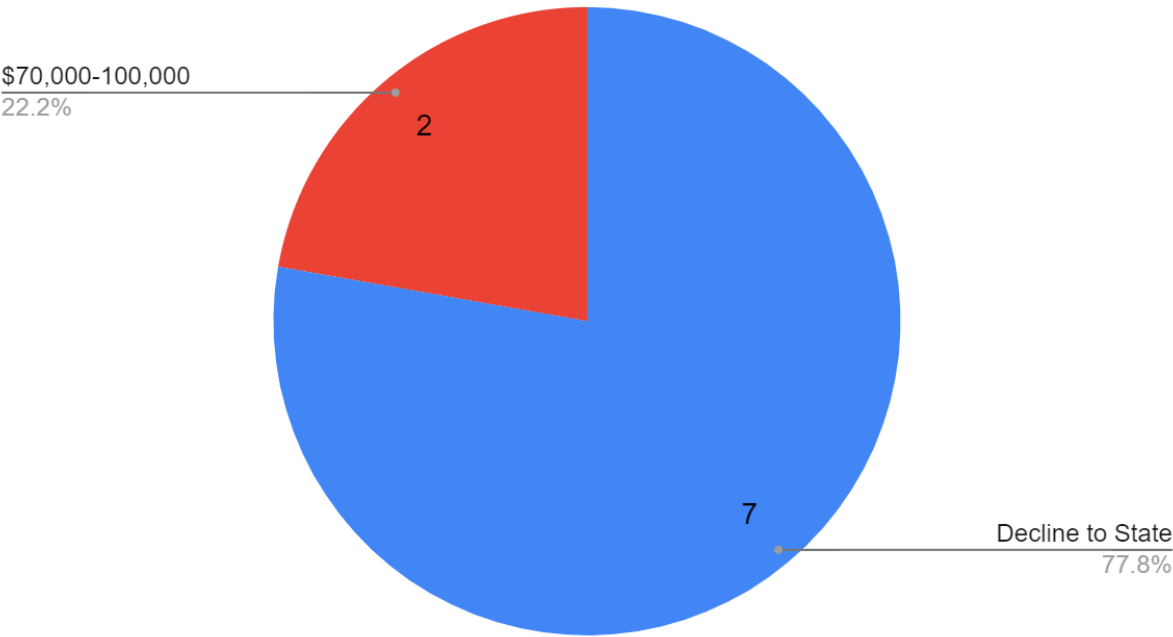


LGBTQIA+

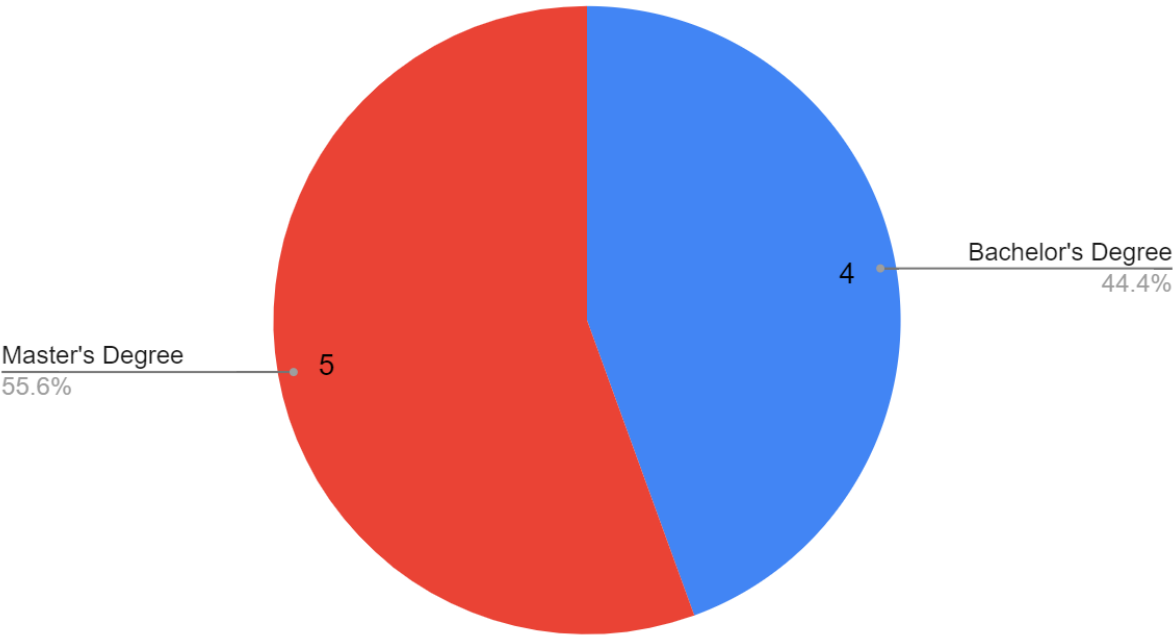


LIBRARY COMMISSION

Income

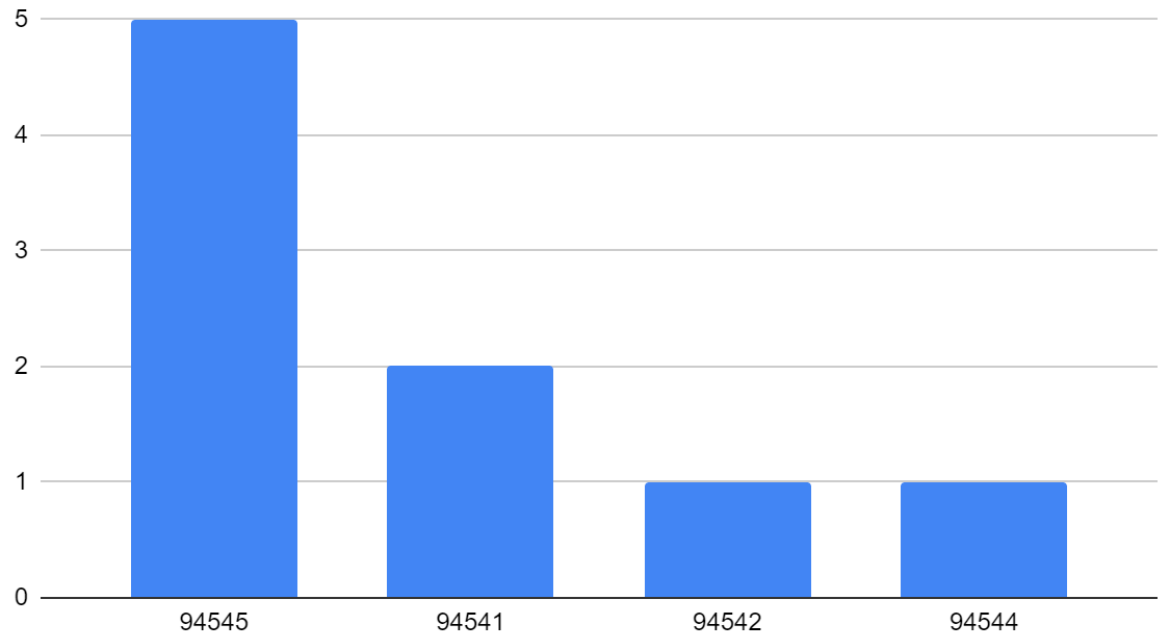


Educational Attainment

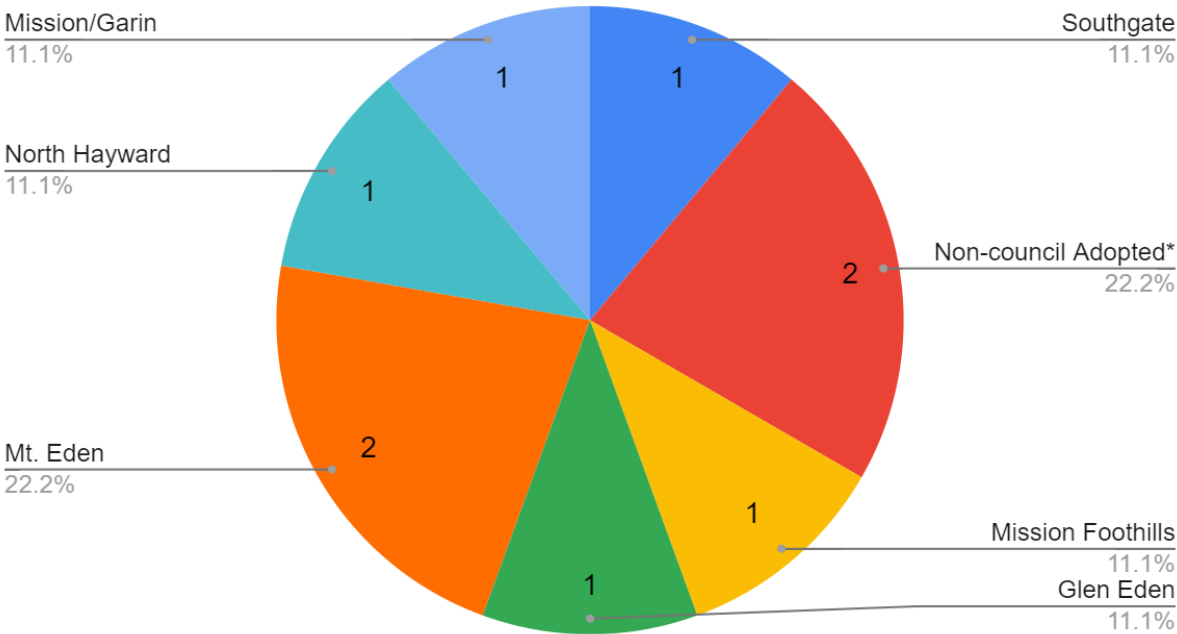


LIBRARY COMMISSION

Zip Code



Geographic Location



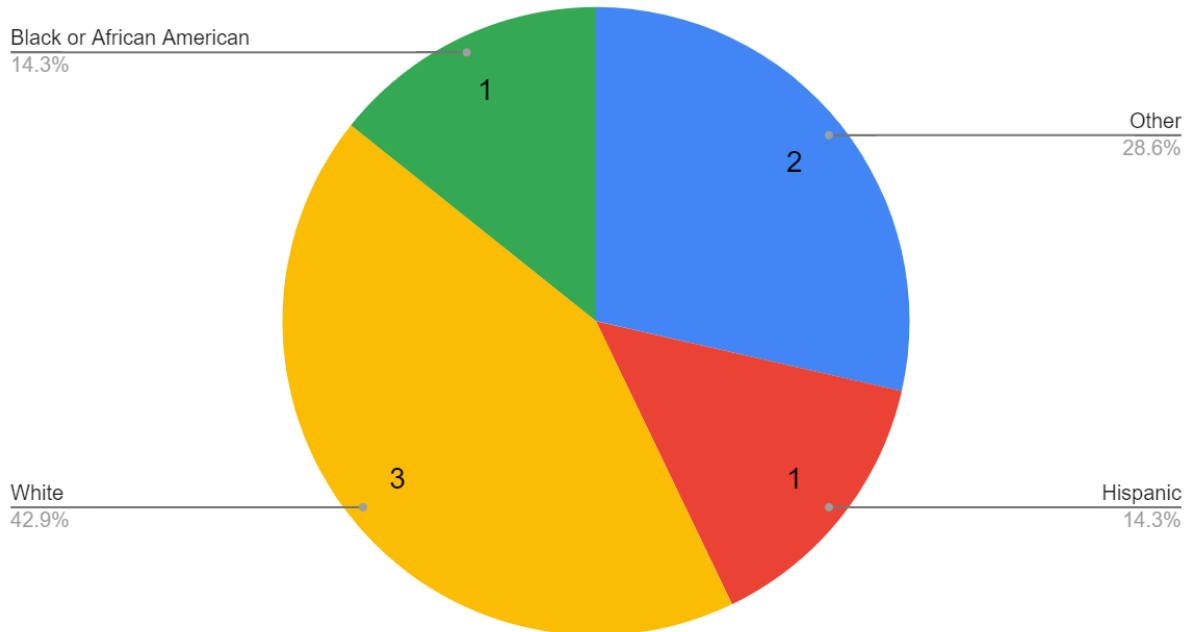
* *Non-Council Adopted: Areas with no City Council Adopted Neighborhood Plan. (Industrial Corridor-west and south of the city, the Hayward Hills east of Bailey Ranch, and the Downtown area.)*

PLANNING COMMISSION

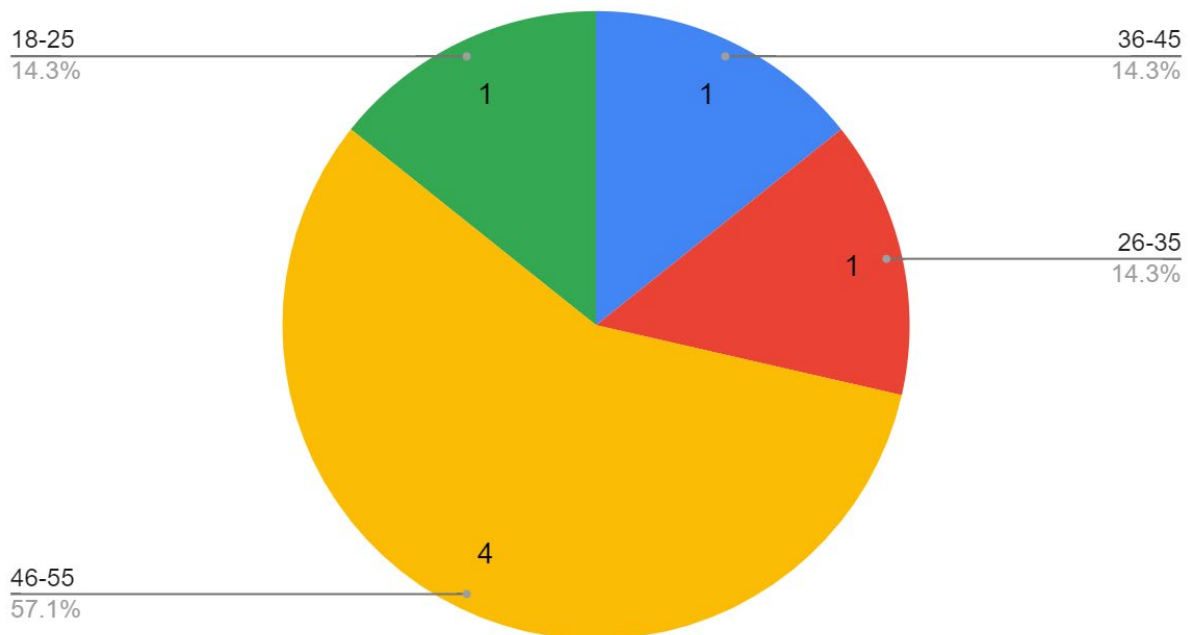
Membership: 7; Vacancies 0

Data collected based on 7 members.

Ethnicity

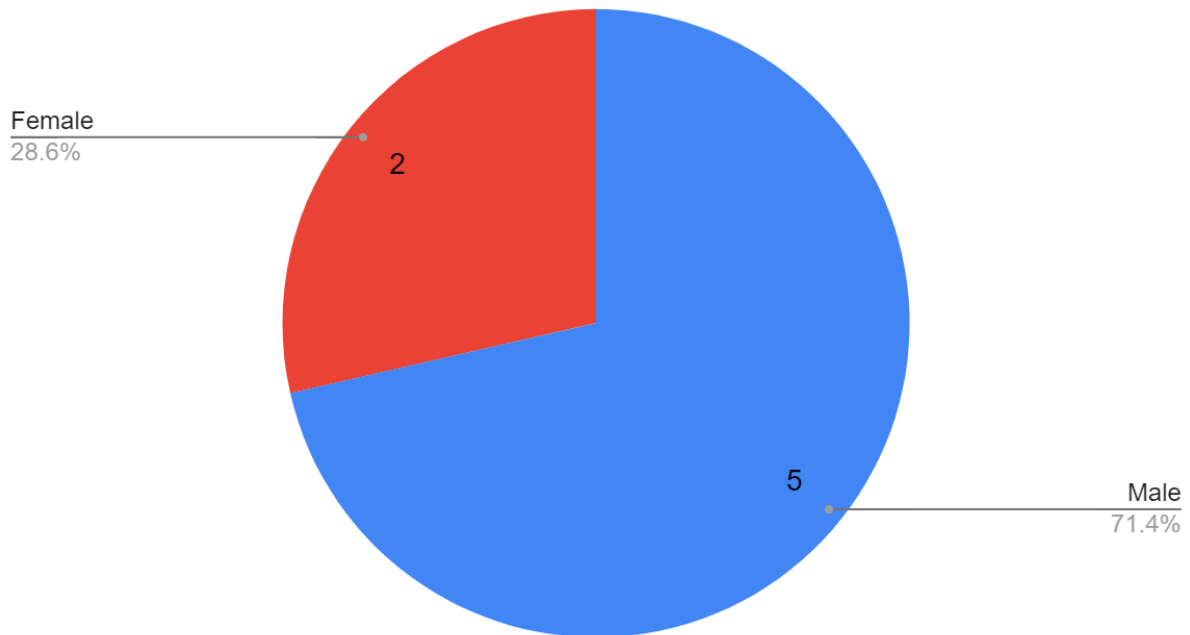


Age

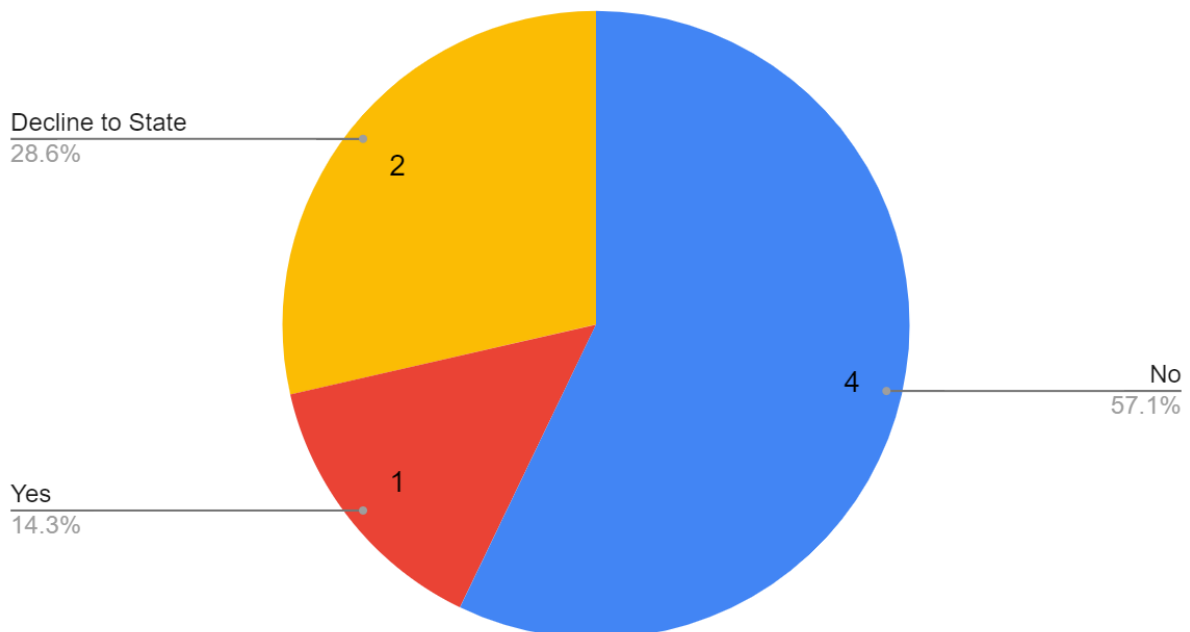


PLANNING COMMISSION

Gender

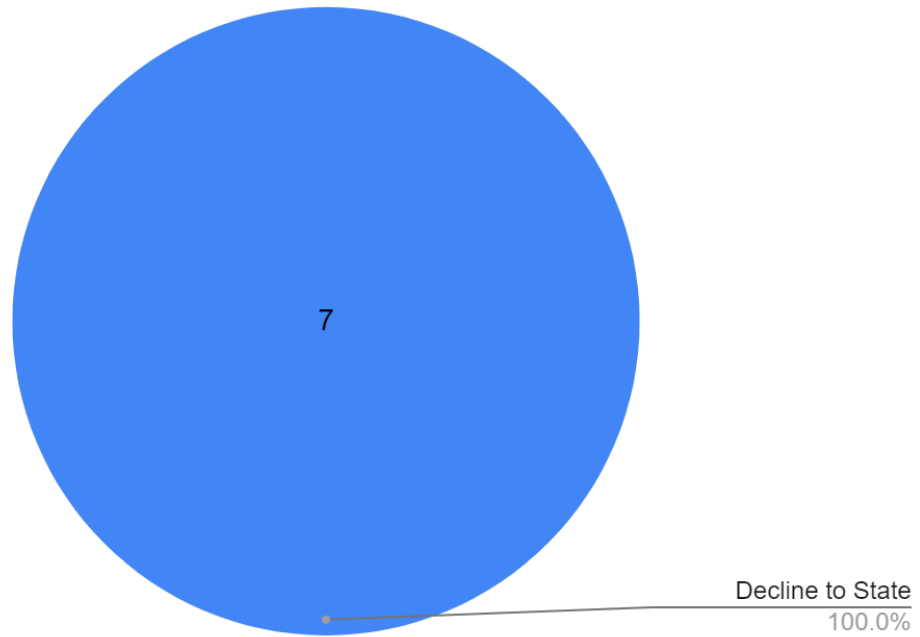


LGBTQIA+

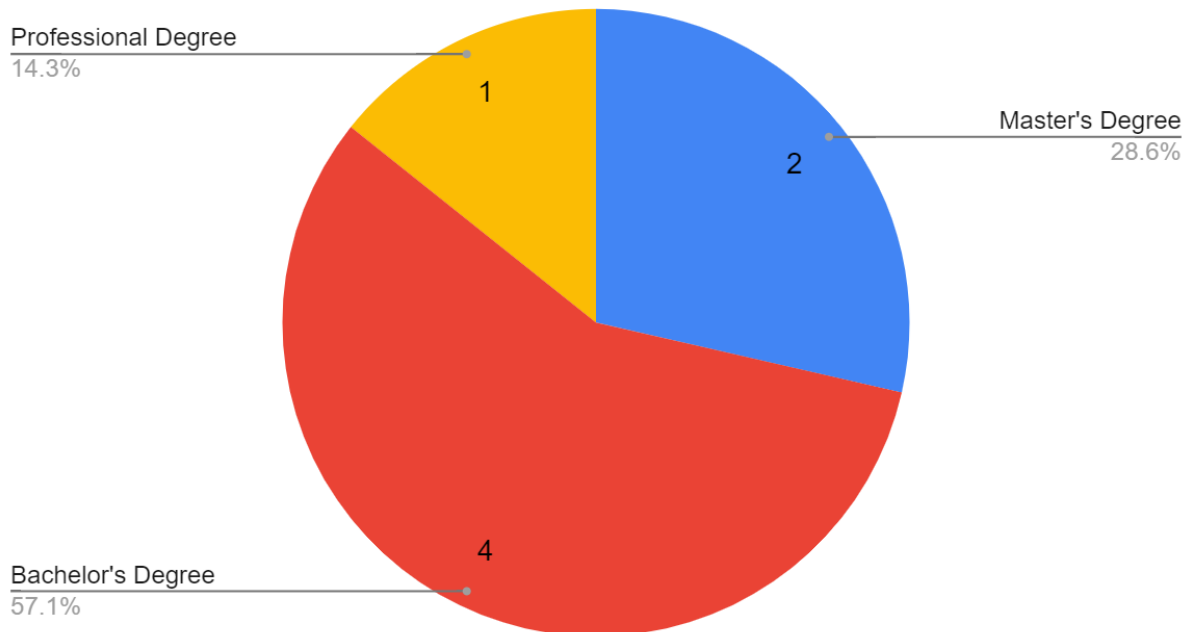


PLANNING COMMISSION

Income

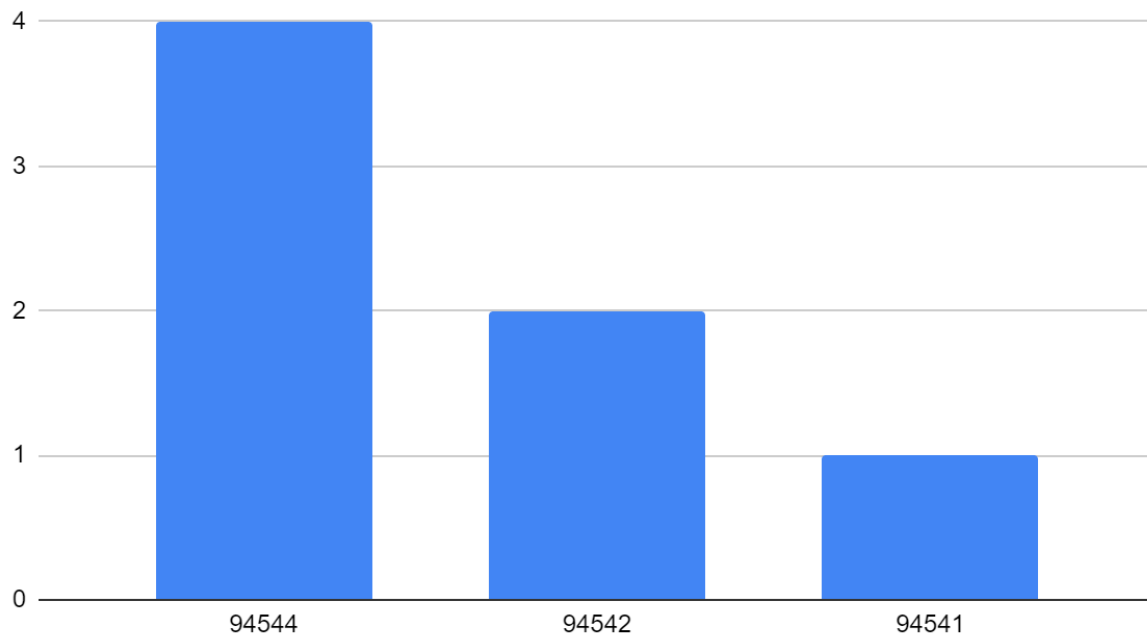


Educational Attainment



PLANNING COMMISSION

Zip Code



Geographic Location

